




2024

AVERAGE DAILY TRAFFIC VOLUME

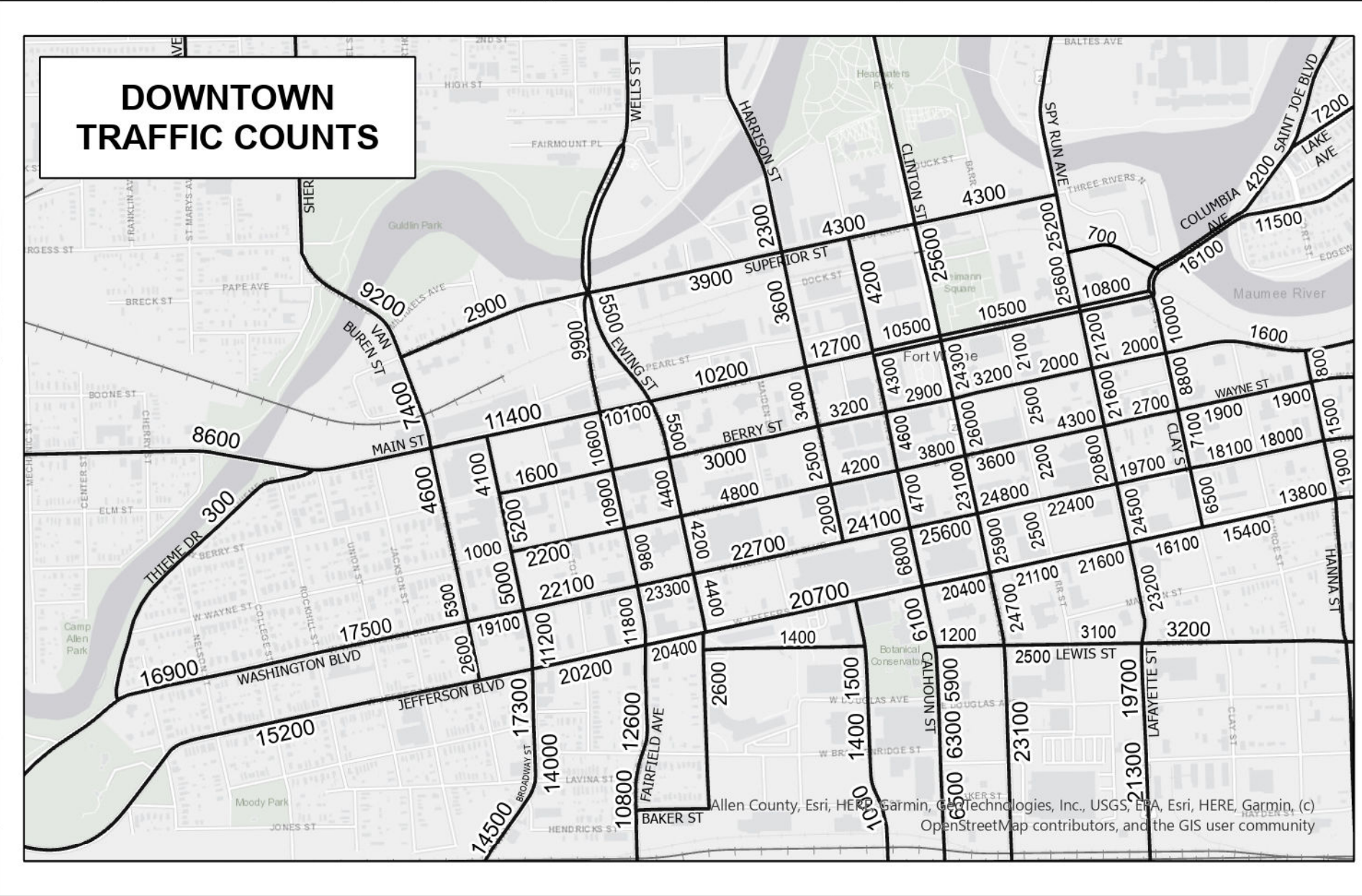
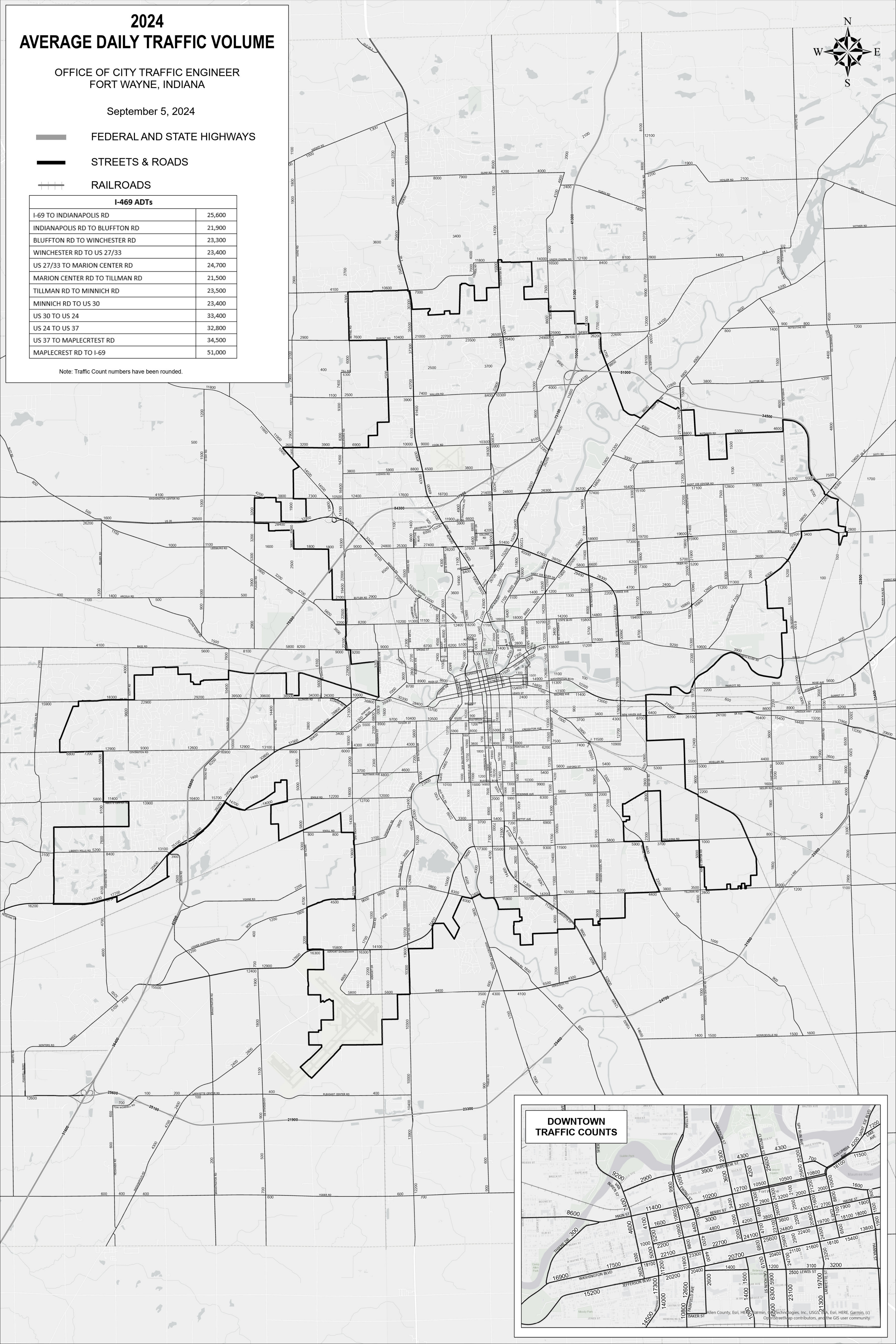
OFFICE OF CITY TRAFFIC ENGINEER
FORT WAYNE, INDIANA

September 5, 2024

-  FEDERAL AND STATE HIGHWAYS
-  STREETS & ROADS
-  RAILROADS

I-469 ADTs	
I-69 TO INDIANAPOLIS RD	25,600
INDIANAPOLIS RD TO BLUFFTON RD	21,900
BLUFFTON RD TO WINCHESTER RD	23,300
WINCHESTER RD TO US 27/33	23,400
US 27/33 TO MARION CENTER RD	24,700
MARION CENTER RD TO TILLMAN RD	21,500
TILLMAN RD TO MINNICH RD	23,500
MINNICH RD TO US 30	23,400
US 30 TO US 24	33,400
US 24 TO US 37	32,800
US 37 TO MAPLECREST RD	34,500
MAPLECREST RD TO I-69	51,000

Note: Traffic Count numbers have been rounded.



Map data by Esri, HERE, DeLorme, Swire, GEBCO, USGS, AeroGRID, IGN, Esri, HERE, Garmin, (c) OpenStreetMap contributors, and the GIS user community