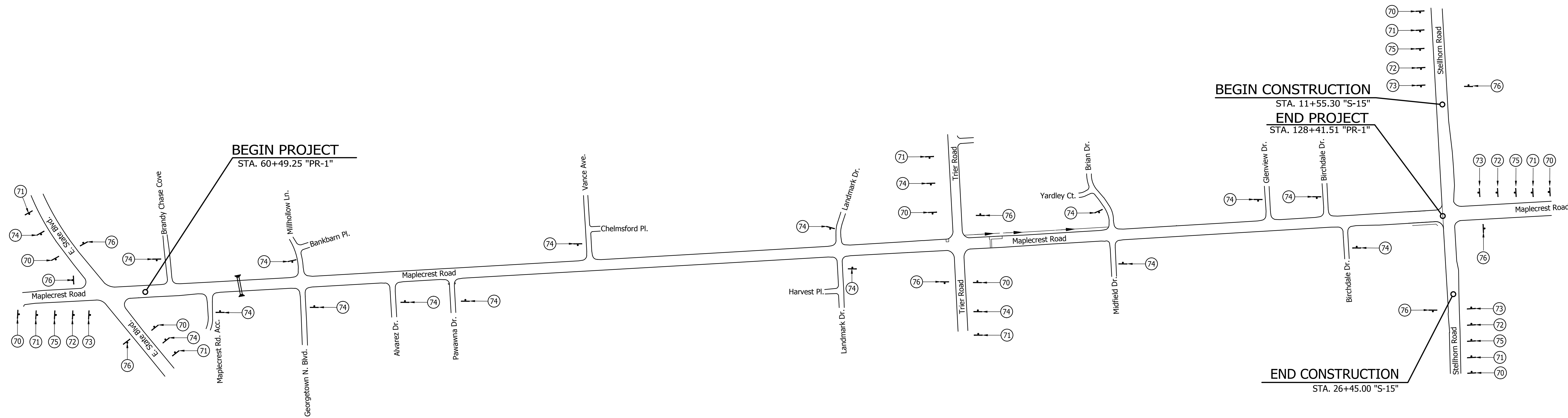


S:\2013 Projects\13-389 Fort Wayne - Maplecrest Road State to StillhornCAD\Constr. Sign Layout.dwg ---- 3/12/2015 5:24 PM ---- EmilyHauser



- LEGEND:
- 70 ROAD CONSTRUCTION NEXT _____ MILES (XG20-1)
 - 71 MAXIMUM PENALTY (XW20-7)
 - 72 ROAD CONSTRUCTION 500 FT. (XW20-1)
 - 73 ROAD CONSTRUCTION 1000 FT. (XW20-1)
 - 74 ROAD CONSTRUCTION AHEAD (XW20-1)
 - 75 30 MPH SPEED LIMIT ZONE AHEAD
 - 76 END CONSTRUCTION (XG20-2)

Construction Sign and Temporary Pavement Marking Summary Table								
Legend	Sign Type	Description	Quantities Per Phase					Max. Phase Total
			General	Phase I	Phase II-A	Phase II-B	Phase III	
70	A	ROAD CONSTRUCTION NEXT _____ MILES (XG20-1)	EA	EA	EA	EA	EA	EA
71	C	MAXIMUM PENALTY (XW20-7)	EA	EA	EA	EA	EA	EA
72	A	ROAD CONSTRUCTION 1000 FT. (XW20-1)	EA	EA	EA	EA	EA	EA
73	A	ROAD CONSTRUCTION 500 FT. (XW20-1)	EA	EA	EA	EA	EA	EA
74	A	ROAD CONSTRUCTION AHEAD (XW20-1)	EA	EA	EA	EA	EA	EA
75	A	30 MPH SPEED LIMIT ZONE AHEAD	EA	EA	EA	EA	EA	EA
76	A	END CONSTRUCTION (XG20-2)	EA	EA	EA	EA	EA	EA
77	A	ROAD CLOSED AHEAD (XW20-3)	EA	EA	EA	EA	EA	EA
78	RSA	ROAD CLOSURE SIGN ASSEMBLY WITH SIGN R11-3	EA	EA	EA	EA	EA	EA
79	RSA	ROAD CLOSURE SIGN ASSEMBLY WITH SIGN R11-2	EA	EA	EA	EA	EA	EA
80	-	STANDARD BARRICADE TYPE III-B	LFT	LFT	LFT	LFT	LFT	LFT
81	-	LANE TRANSITION SIGN (XW4-2, R)	EA	EA	EA	EA	EA	EA
82	-	LANE TRANSITION SIGN (XW4-2, L)	EA	EA	EA	EA	EA	EA
83	A	LANE ENDS MERGE RIGHT (XW9-2)	EA	EA	EA	EA	EA	EA
84	A	RIGHT LAINE CLOSED AHEAD (XW20-5)	EA	EA	EA	EA	EA	EA
85	A	REVERSE CURVE SIGN (XW1-4-B, L)	EA	EA	EA	EA	EA	EA
86	A	REVERSE CURVE SIGN (XW1-4-B, R)	EA	EA	EA	EA	EA	EA
87	A	REVERSE CURVE SIGN (XW1-4-B, R)	EA	EA	EA	EA	EA	EA
48	-	TEMPORARY PAVEMENT MARKINGS, TYPE 1, WHITE, 4"	LFT	LFT	LFT	LFT	LFT	LFT
49	-	TEMPORARY PAVEMENT MARKINGS, TYPE 1, YELLOW, 4"	LFT	LFT	LFT	LFT	LFT	LFT
50	-	TEMPORARY PAVEMENT MARKINGS, TYPE 1, WHITE, 8"	LFT	LFT	LFT	LFT	LFT	LFT
51	-	TEMPORARY PAVEMENT MARKINGS, TYPE 1, YELLOW, 8"	LFT	LFT	LFT	LFT	LFT	LFT
52	-	TEMPORARY TRANSVERSE MARKINGS, REMOVABLE, STOP LINE, 24"	LFT	LFT	LFT	LFT	LFT	LFT
53	-	TEMPORARY PAVEMENT MESSAGE MARKINGS, REMOVABLE, LANE INDICATION ARROW	EA	EA	EA	EA	EA	EA

Quantity Summary Table	
CONSTRUCTION SIGN TYPE A	EA
CONSTRUCTION SIGN TYPE B	EA
CONSTRUCTION SIGN TYPE C	EA
STANDARD BARRICADE TYPE III-B	LFT
ROAD CLOSURE SIGN ASSEMBLY	EA
TEMPORARY PAVEMENT MARKINGS, 4"	LFT
TEMPORARY PAVEMENT MARKINGS, REMOVABLE	LFT
TEMPORARY TRANSVERSE MARKINGS, PAINT, WHITE, STOP LINE, 24 IN.	LFT
TEMPORARY TRANSVERSE MARKINGS, REMOVABLE, STOP LINE, 24 IN.	LFT
TEMPORARY PAVEMENT MESSAGE MARKING, PAINT, LANE INDICATION ARROW	EA
TEMPORARY PAVEMENT MESSAGE MARKING, REMOVABLE, LANE INDICATION ARROW	EA
TEMPORARY PAVEMENT TRANSVERSE MARKINGS, PAINT, CROSSHATCH LINE, 12"	LFT
LINE, REMOVE (EXISTING PAVEMENT MARKINGS)	LFT
FLASHING ARROW BOARD	DAY
CMA FOR STRUCTURE INSTALLATION, TEMPORARY	TON

A&Z ENGINEERING
 9017 Coldwater Road, Suite 500
 Fort Wayne, IN 46825
 260.485.7077
 www.az-engineering.net

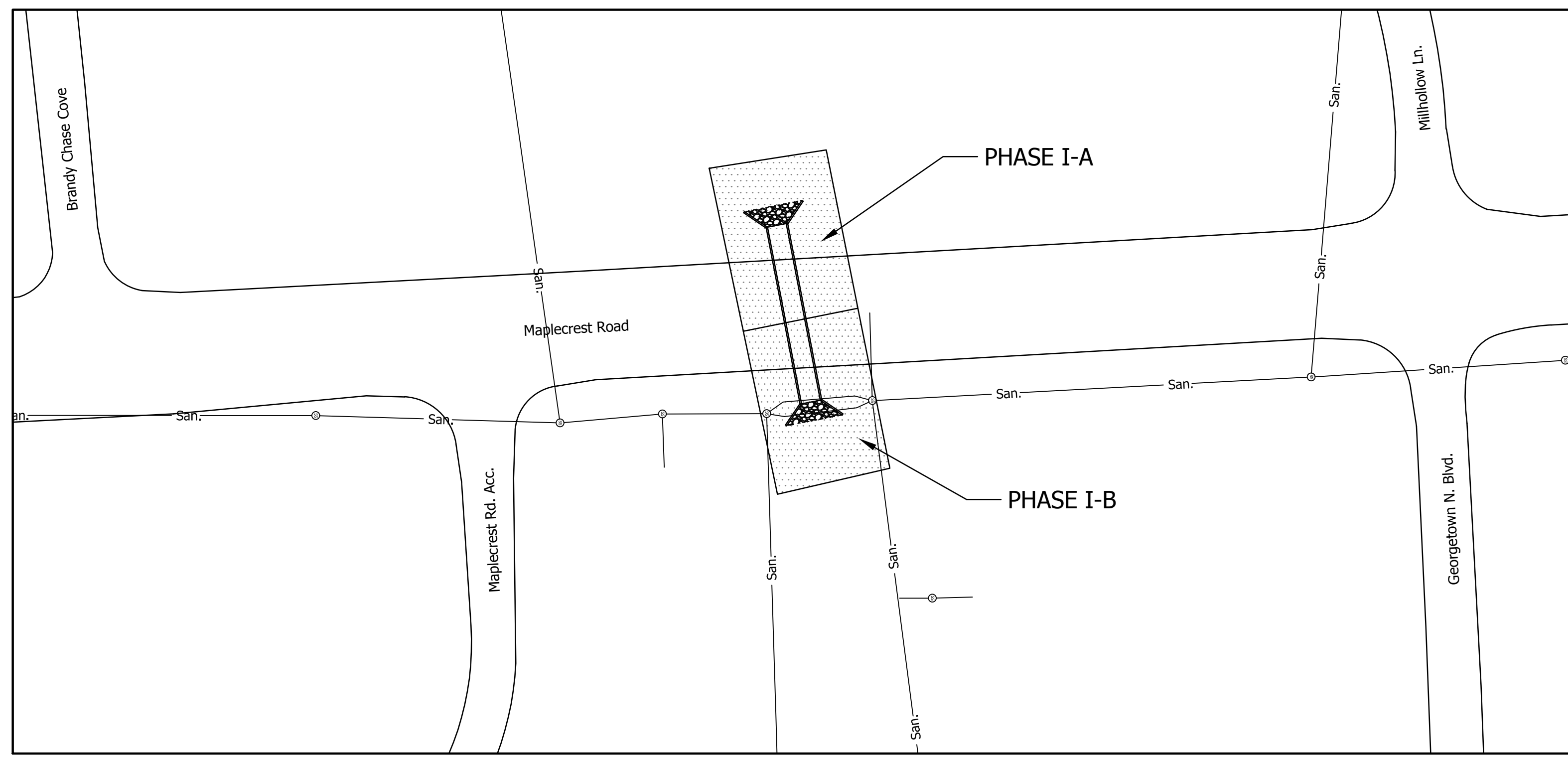
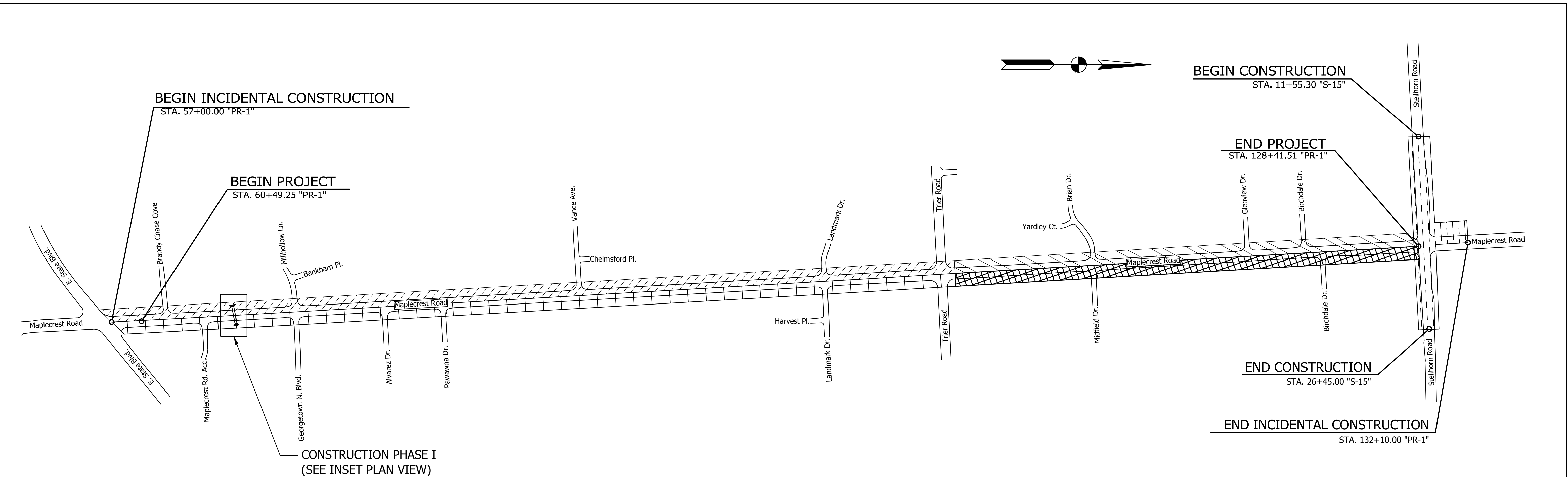
**PRELIMINARY USE ONLY
 NOT FOR CONSTRUCTION**

RECOMMENDED BY THE STATE OF INDIANA
 DESIGN ENGINEER: [Signature]
 CHECKED: W.J.Z. CHECKED: C.H.

**CITY OF FORT WAYNE
 MAPLECREST ROAD IMPROVEMENTS**

MAINTENANCE OF TRAFFIC
 GENERAL SIGNAGE

HORIZONTAL SCALE 1" = 20'	
VERTICAL SCALE N/A	
DESIGNATION 1173162	SHEETS 9 of
CONTRACT R35622	PROJECT NUMBER 1173162



INSET PLAN VIEW
CONSTRUCTION PHASE I

LEGEND:

	CONSTRUCTION PHASE I
	CONSTRUCTION PHASE II
	CONSTRUCTION PHASE III
	CONSTRUCTION PHASE IV
	CONSTRUCTION PHASE V
	CONSTRUCTION PHASE VI

S:\2013 Projects\13-389 Fort Wayne - Maplecrest Road State to Stelhorn\CAD\Constr. Layout.dwg ---- 5/20/2015 9:37 AM ---- Emily Hauser

A&Z ENGINEERING
 9017 Coldwater Road, Suite 500
 Fort Wayne, IN 46825
 260.485.7077
 www.az-engineering.net

**PRELIMINARY USE ONLY
NOT FOR CONSTRUCTION**

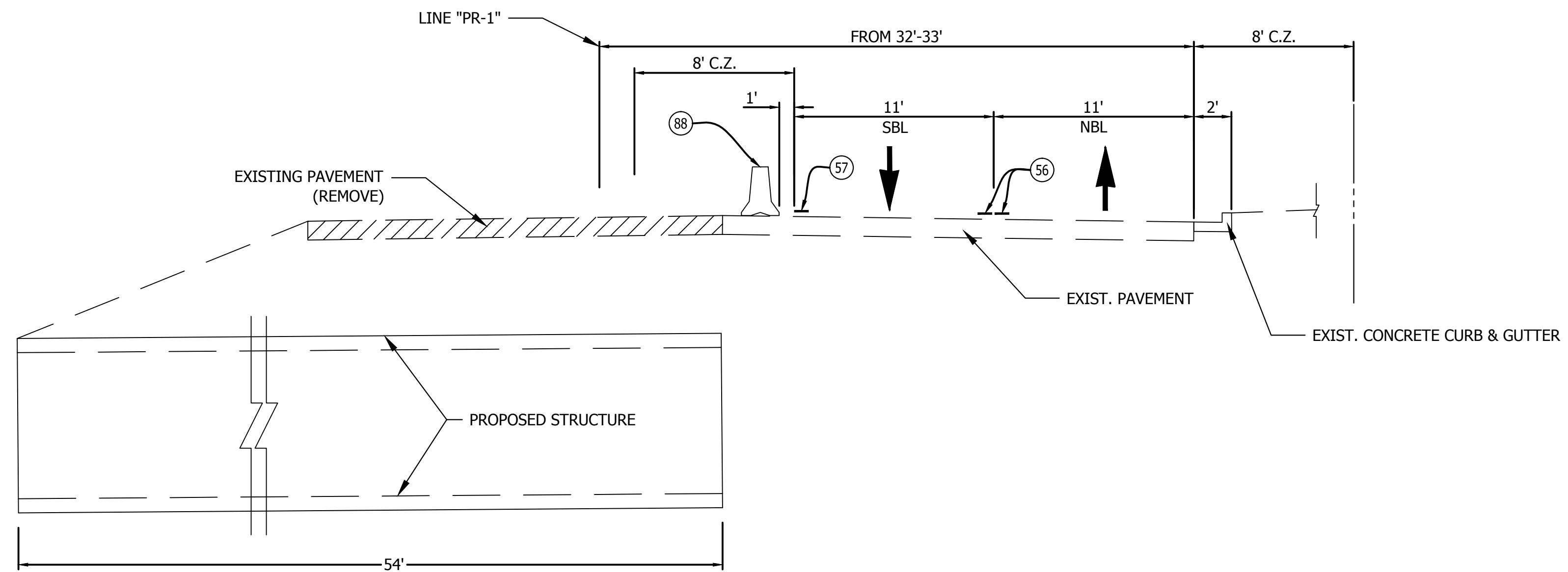
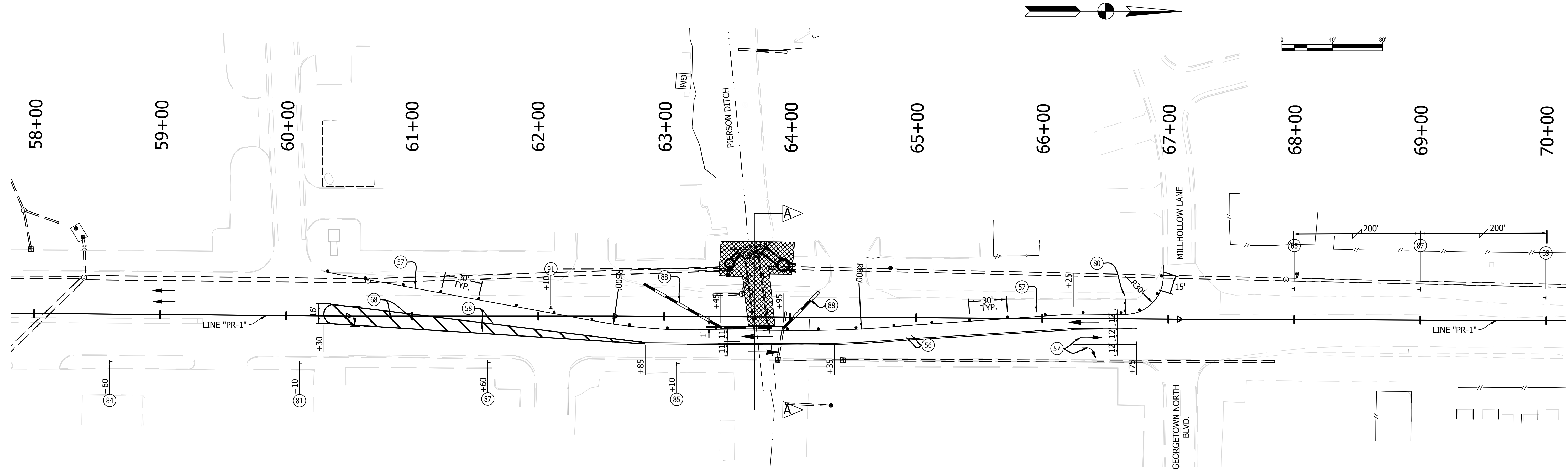
RECOMMENDED FOR APPROVAL: _____
 DESIGN ENGINEER: _____
 CHECKED: W.Z. _____
 CHECKED: C.H. _____

**CITY OF FORT WAYNE
MAPLECREST ROAD IMPROVEMENTS**

MAINTENANCE OF TRAFFIC
CONSTRUCTION PHASING

HORIZONTAL SCALE	N/A
VERTICAL SCALE	N/A
DESIGNATION	1173162
CONTRACT	R35622
SHEETS	10 of
PROJECT NUMBER	1173162

S:\2013 Projects\13-359 Fort Wayne - Maplecrest Road State to Shellhorn\CAD\MOT Phase I.dwg ---- 4/8/2015 2:02 PM ---- Emily Hauser



SECTION A-A
NOT TO SCALE

LEGEND:

- 56 LINE, PAINT, SOLID YELLOW, 4"
 - 57 LINE, PAINT, SOLID WHITE, 4"
 - 58 LINE, PAINT, SOLID YELLOW, 8"
 - 68 TRANSVERSE MARKINGS, PAINT, CROSSHATCH, YELLOW, 12" @ 20' SPACING
 - 91 NO LEFT TURN (R3-2-A)
 - 80 STANDARD BARRICADE TYPE III-B
 - 81 LANE TRANSITION SIGN (XW4-2, R)
 - 84 LEFT LANE CLOSED AHEAD (XW20-5)
 - 85 REVERSE CURVE SIGN (XW1-4-B, L)
 - 87 SPEED LIMIT 30 MPH (R2-1)
 - 88 TEMPORARY CONCRETE BARRIER
 - 89 RIGHT LANE CLOSED AHEAD (XW20-5)
 - STANDARD DRUM
 - ┆ GROUND MOUNTED SIGN
 - ➔ DIRECTION OF TRAVEL
 - ▨ CONSTRUCTION AREA
 - ➔ FLASHING ARROW SIGN
 - ┆ STANDARD BARRICADE
- C. Z. CLEAR ZONE

A&Z ENGINEERING LLC
 9017 Coldwater Road, Suite 500
 Fort Wayne, IN 46825
 260.485.7077
 www.az-engineering.net

PRELIMINARY USE ONLY
NOT FOR CONSTRUCTION

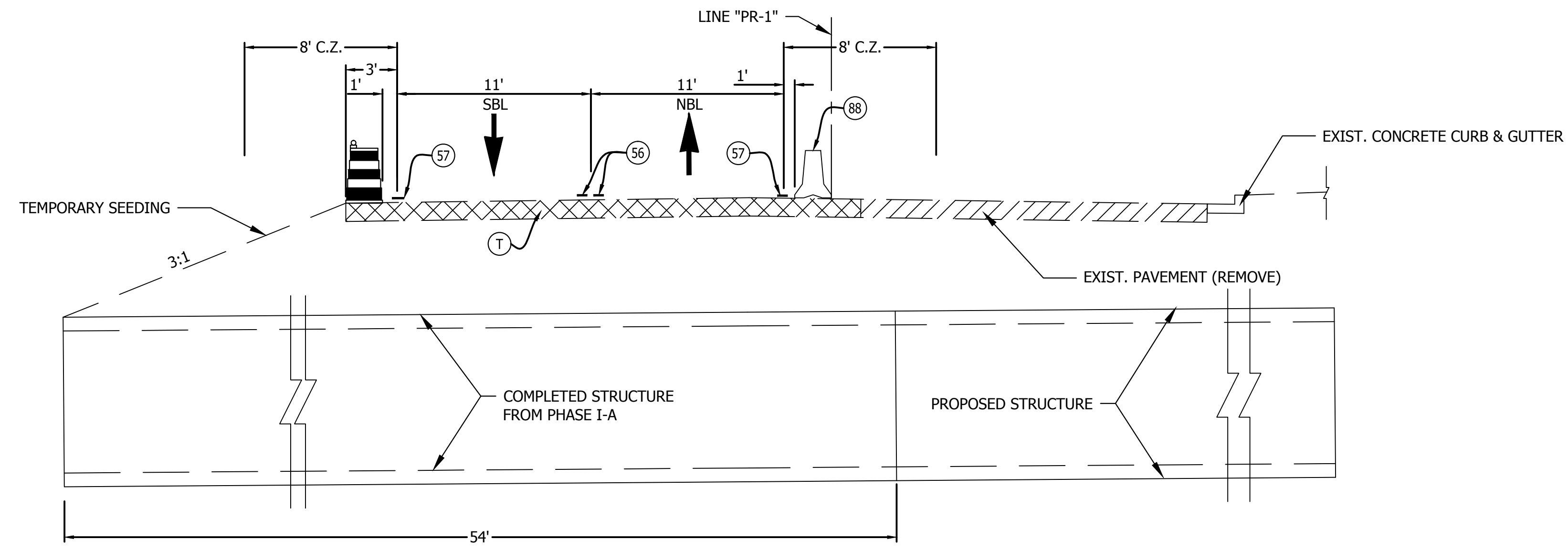
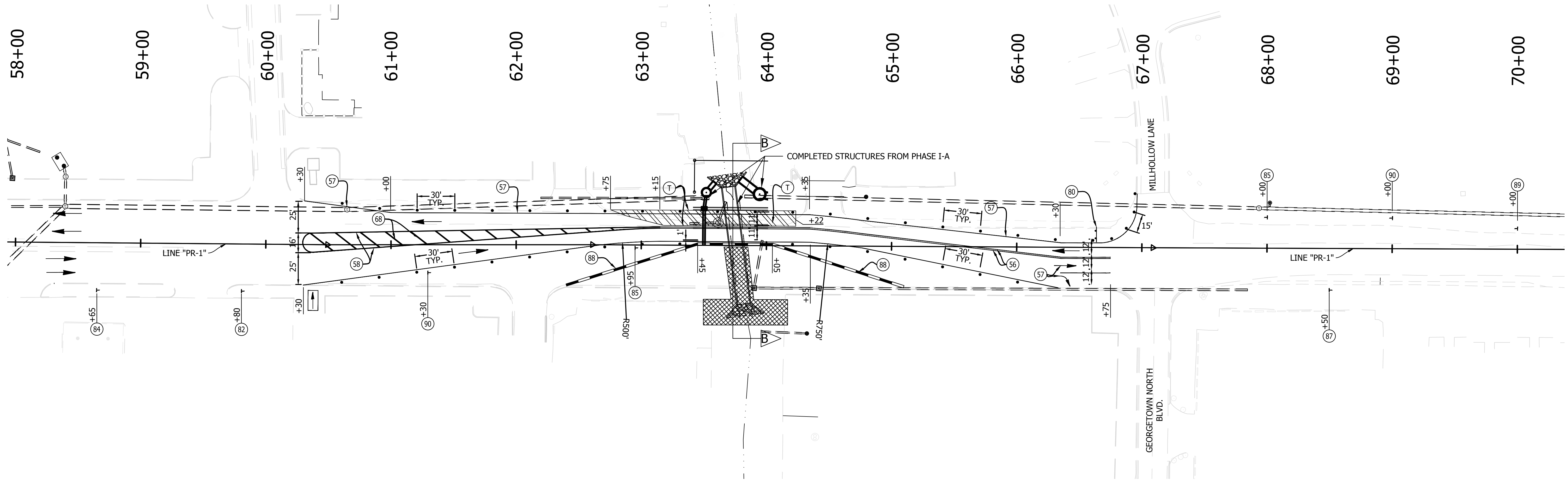
RECOMMENDED FOR REVIEW
 DESIGN ENGINEER: [Signature]
 CHECKED: W.Z. DRAWN: E.M.H.
 CHECKED: C.H.

CITY OF FORT WAYNE
MAPLECREST ROAD IMPROVEMENTS

MAINTENANCE OF TRAFFIC
 CONSTRUCTION PHASE I-A


HORIZONTAL SCALE	N/A
VERTICAL SCALE	N/A
DESIGNATION	SHEETS
1173162	11 of 1
CONTRACT	PROJECT NUMBER
R35622	1173162

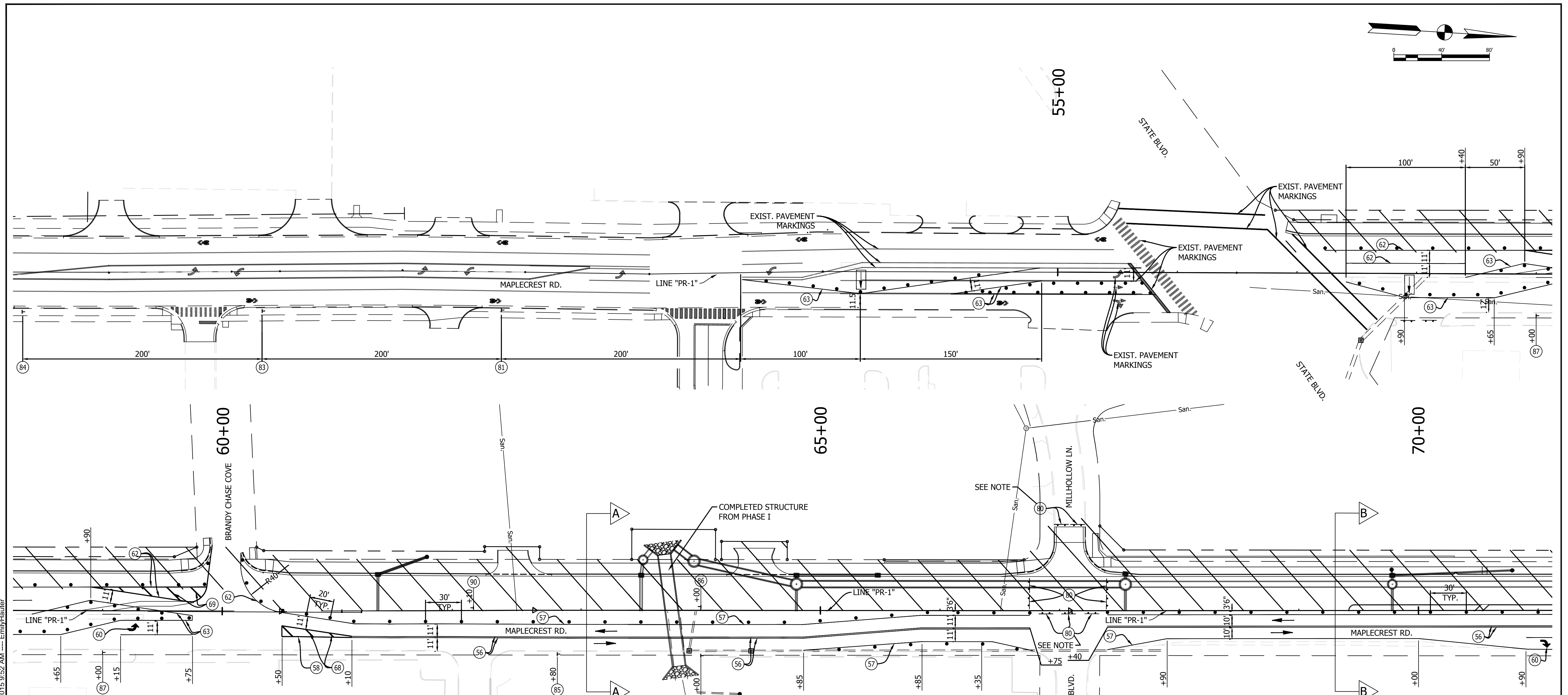
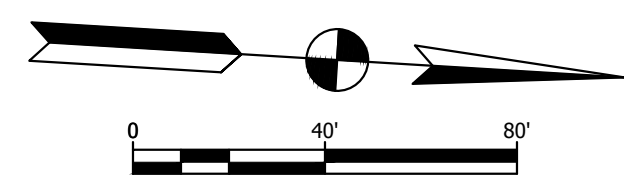
S:\2013 Projects\13-358 Fort Wayne - Maplecrest Road State to Stelthorn\CAD\MOT PHASE I-B.dwg --- 4/8/2015 2:04 PM --- EmilyHauter



SECTION B-B
NOT TO SCALE

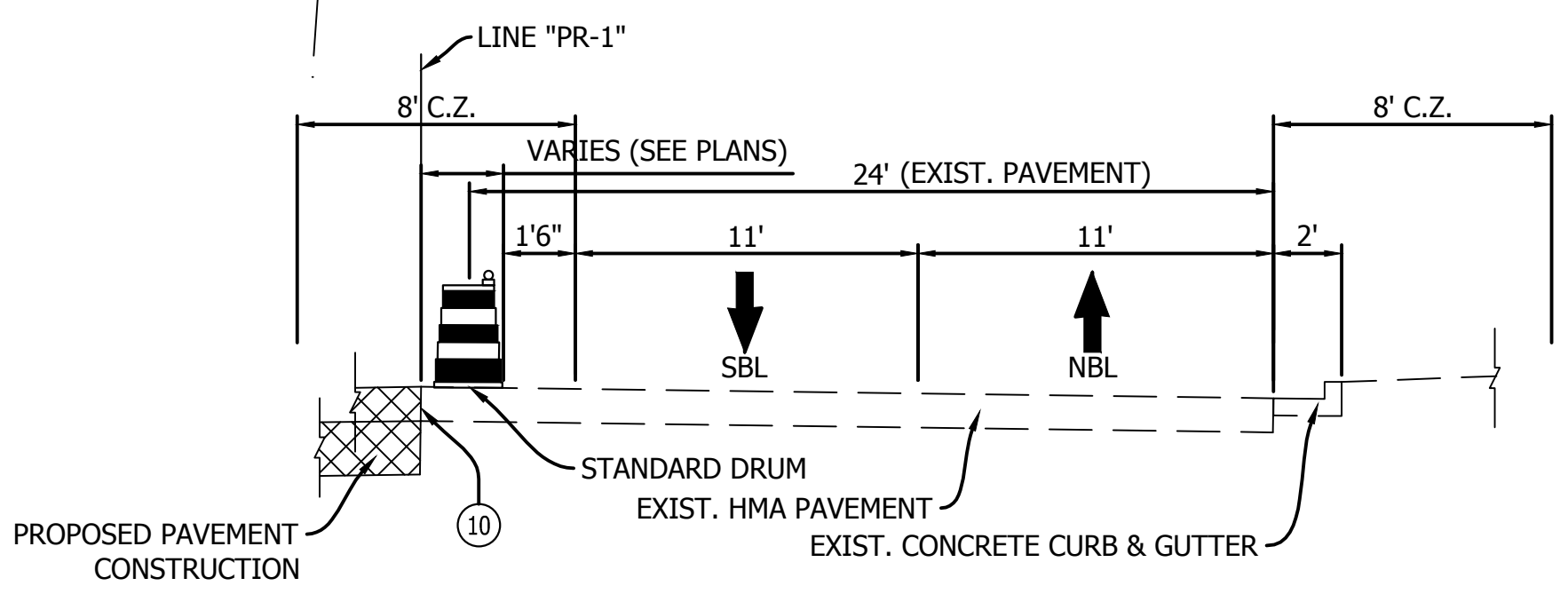
- LEGEND:**
- (56) LINE, PAINT, SOLID YELLOW, 4"
 - (57) LINE, PAINT, SOLID WHITE, 4"
 - (58) LINE, PAINT, SOLID YELLOW, 8"
 - (68) TRANSVERSE MARKINGS, PAINT, CROSSHATCH, YELLOW, 12" @ 20' SPACING
 - (91) NO LEFT TURN (R3-2-A)
 - (80) STANDARD BARRICADE TYPE III-B
 - (82) LANE TRANSITION SIGN (XW4-2, L)
 - (85) REVERSE CURVE SIGN (XW1-4-B, L)
 - (87) SPEED LIMIT 30 MPH (R2-1)
 - (88) TEMPORARY CONCRETE BARRIER
 - (89) RIGHT LANE CLOSED AHEAD (XW20-5)
 - (90) SPEED LIMIT 25 MPH (R2-1)
 - (T) TEMPORARY HMA PAVEMENT
xxx #/SY HMA TYPE B, SURFACE, ON
xxx #/SY HMA TYPE B, INTERMEDIATE, ON
xxx #/SY HMA TYPE B, BASE, ON
6" COMPACTED AGGREGATE, No. 53, BASE, ON
SUBGRADE TREATMENT TYPE IIIA
 - C.Z. CLEAR ZONE
 - STANDARD DRUM
 - ⊥ GROUND MOUNTED SIGN
 - ➔ DIRECTION OF TRAVEL
 - ▨ CONSTRUCTION AREA
 - ➔ FLASHING ARROW SIGN

 A&Z ENGINEERING 9017 Coldwater Road, Suite 500 Fort Wayne, IN 46825 260.485.7077 www.az-engineering.net	PRELIMINARY USE ONLY NOT FOR CONSTRUCTION	RECOMMENDED FOR APPROVAL DESIGN ENGINEER: [Signature]	CITY OF FORT WAYNE MAPLECREST ROAD IMPROVEMENTS	HORIZONTAL SCALE N/A
		CHECKED: W.Z.	CHECKED: C.H.	MAINTENANCE OF TRAFFIC CONSTRUCTION PHASE I-B
			DESIGNATION 1173162	SHEETS 12 of 1
			CONTRACT R35622	PROJECT NUMBER 1173162

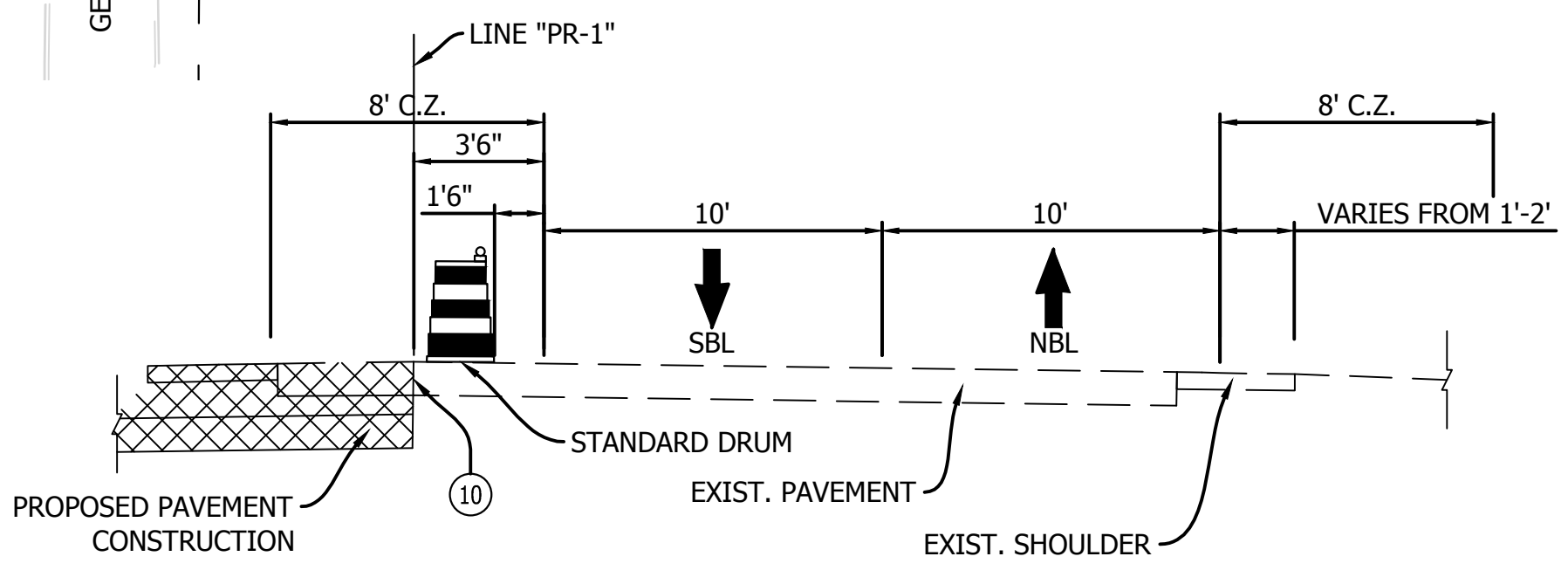


- LEGEND:**
- (56) LINE, PAINT, SOLID YELLOW, 4"
 - (57) LINE, PAINT, SOLID WHITE, 4"
 - (58) LINE, PAINT, SOLID YELLOW, 8"
 - (60) PAVEMENT MESSAGE MARKINGS, PAINT, LANE INDICATION ARROW
 - (62) TEMPORARY PAVEMENT MARKINGS, TYPE 1, WHITE, 4"
 - (63) TEMPORARY PAVEMENT MARKINGS, TYPE 1, YELLOW, 4"
 - (68) TRANSVERSE MARKINGS, PAINT, CROSSHATCH, YELLOW, 12" @ 20' SPACING
 - (69) NO LEFT TURN (R3-2-A)
 - (80) STANDARD BARRICADE TYPE III-B
 - (81) LANE TRANSITION SIGN (XW4-2, R)
 - (83) LANE ENDS MERGE RIGHT (XW9-2)
 - (85) REVERSE CURVE SIGN (XW1-4-B, L)
 - (84) LEFT LANE CLOSED AHEAD (XW20-5)
 - (86) REVERSE CURVE SIGN (XW1-4-B, R)
 - (87) SPEED LIMIT 30 MPH (R2-1)
 - (90) SPEED LIMIT 25 MPH (R2-1)

- C.Z. CLEAR ZONE
- GROUND MOUNTED SIGN
- DIRECTION OF TRAFFIC
- STANDARD DRUM
- FLASHING ARROW SIGN
- CONSTRUCTION AREA



SECTION A-A
NOT TO SCALE



SECTION B-B
NOT TO SCALE

NOTE: BARRICADES ARE TO BE PLACED WHEN CONSTRUCTING THE PUBLIC STREET APPROACH

A&Z ENGINEERING
9017 Coldwater Road, Suite 500
Fort Wayne, IN 46825
260.485.7077
www.az-engineering.net

PRELIMINARY USE ONLY
NOT FOR CONSTRUCTION

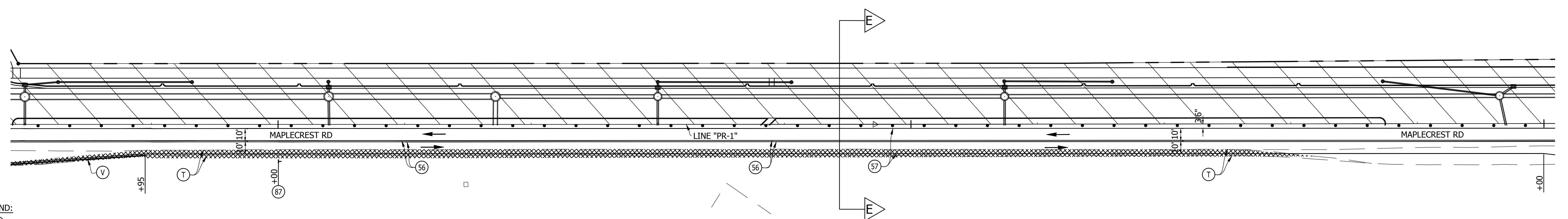
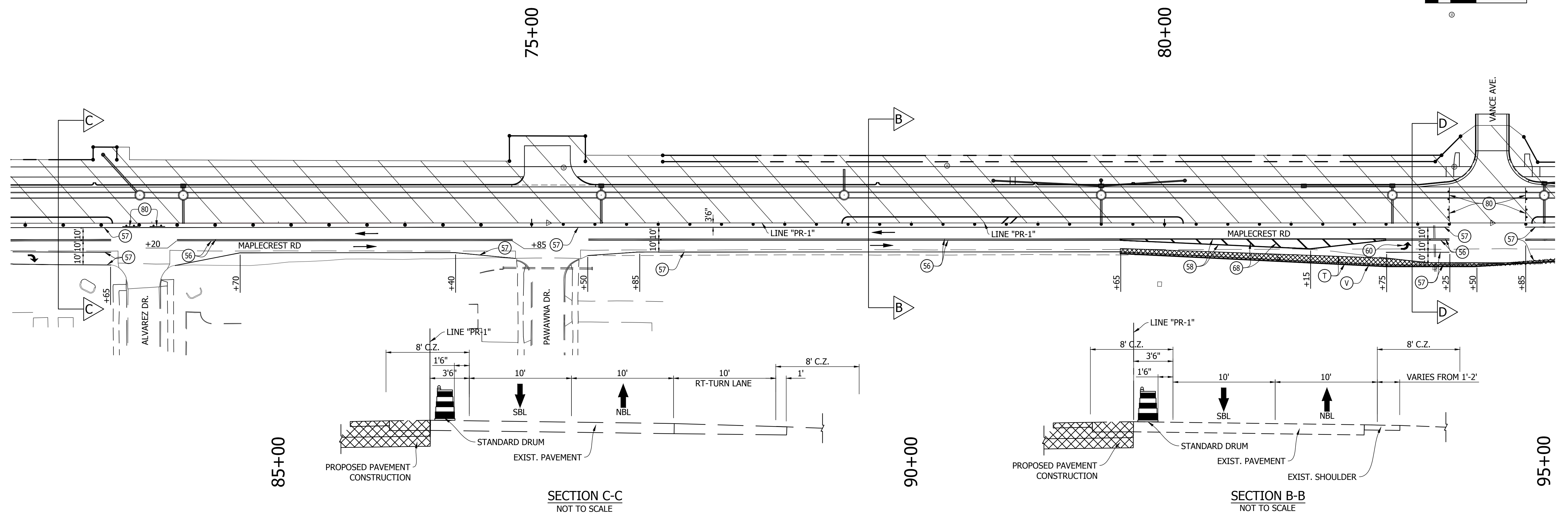
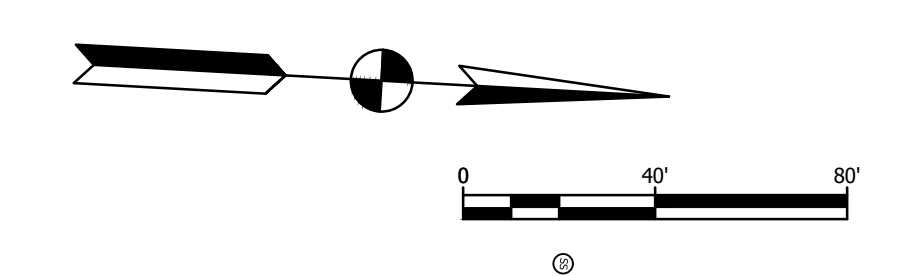
RECOMMENDED FOR APPROVAL: _____
DESIGN ENGINEER: _____
CHECKED: WJZ
DRAWN: EMH
CHECKED: CH

CITY OF FORT WAYNE
MAPLECREST ROAD IMPROVEMENTS

MAINTENANCE OF TRAFFIC
PHASE II

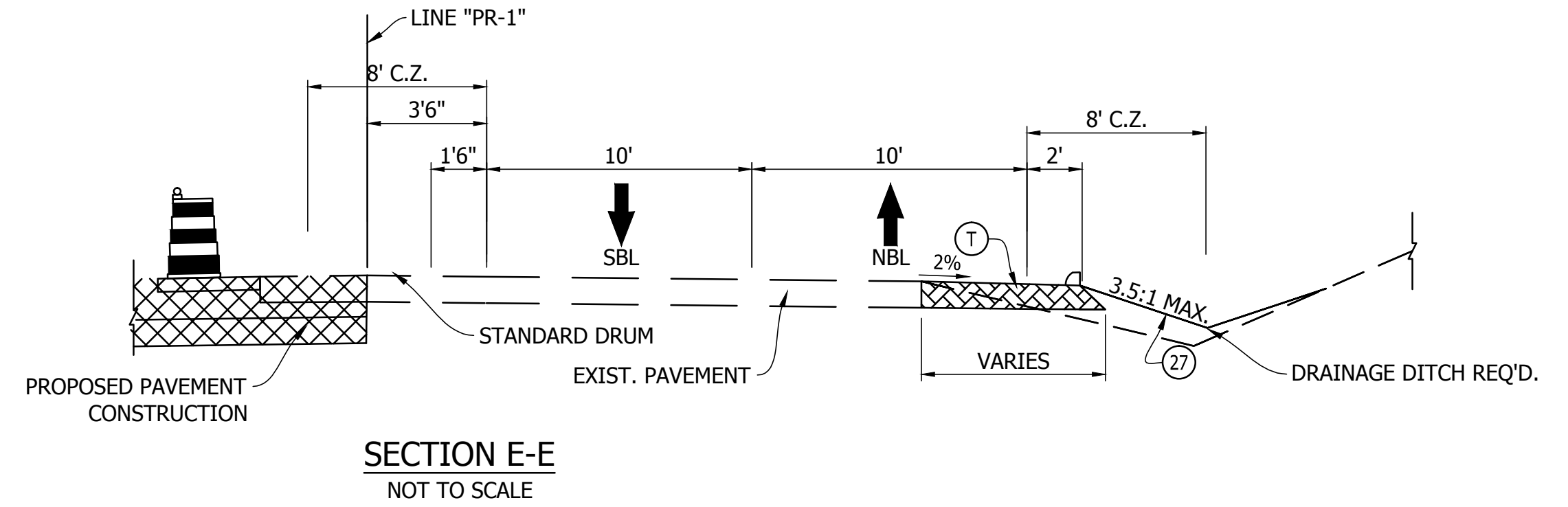
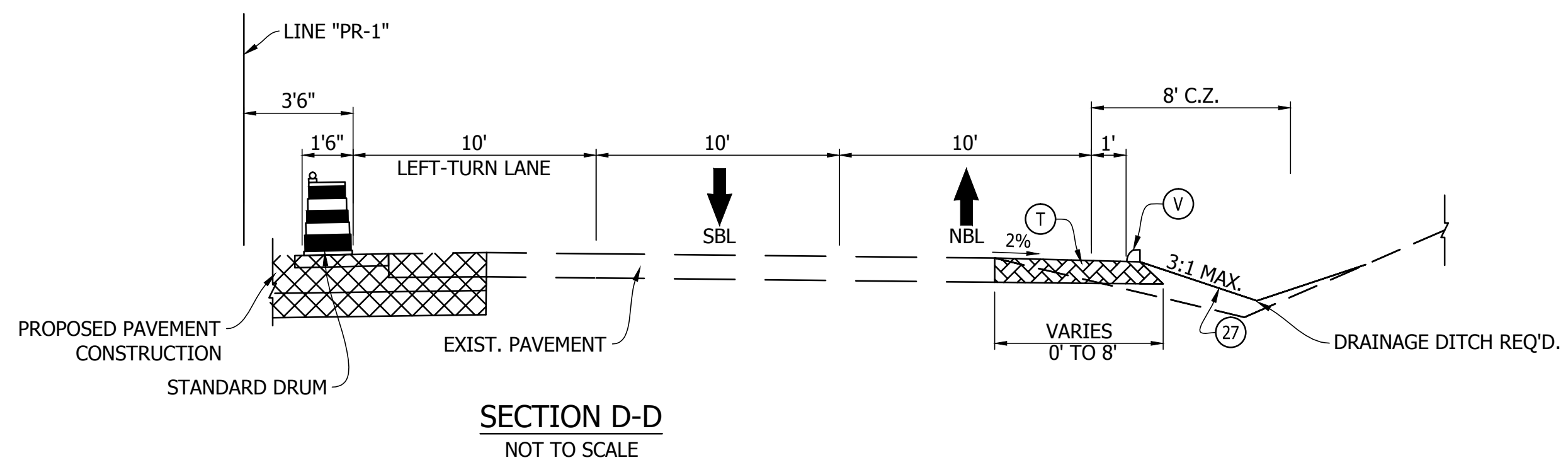
HORIZONTAL SCALE	N/A
VERTICAL SCALE	N/A
DESIGNATION	1173162
CONTRACT	R35622
SHEETS	13 of _____
PROJECT NUMBER	1173162

S:\2013 Projects\13-359 Fort Wayne - Maplecrest Road State to Stillborn\CAD\MOT Phase II-01.dwg --- 4/9/2015 9:52 AM --- EmilyHauter



- LEGEND:**
- (T) TEMPORARY HMA PAVEMENT
xxx #/SY HMA TYPE B, SURFACE, ON
xxx #/SY HMA TYPE B, INTERMEDIATE, ON
xxx #/SY HMA TYPE B, BASE, ON
6" COMPACTED AGGREGATE, No. 53, BASE, ON
SUBGRADE TREATMENT TYPE IIIA
 - (V) HMA CURB, 6"
 - (27) TEMPORARY SEEDING
 - (56) LINE, PAINT, SOLID YELLOW, 4"
 - (57) LINE, PAINT, SOLID WHITE, 4"
 - (58) LINE, PAINT, SOLID YELLOW, 8"
 - (60) PAVEMENT MESSAGE MARKINGS, PAINT,
LANE INDICATION ARROW
 - (68) TRANSVERSE MARKINGS, PAINT, CROSSHATCH,
YELLOW, 12" @ 20' SPACING
 - (80) STANDARD BARRICADE TYPE III-B
 - (87) SPEED LIMIT 30 MPH (R2-1)
 - STANDARD DRUM
 - ┬ GROUND MOUNTED SIGN
 - DIRECTION OF TRAVEL

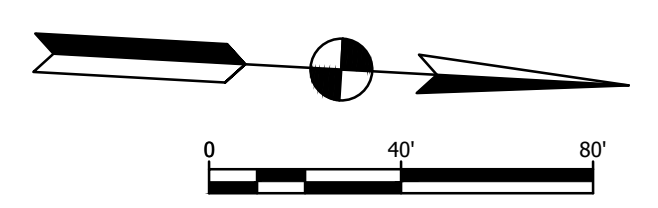
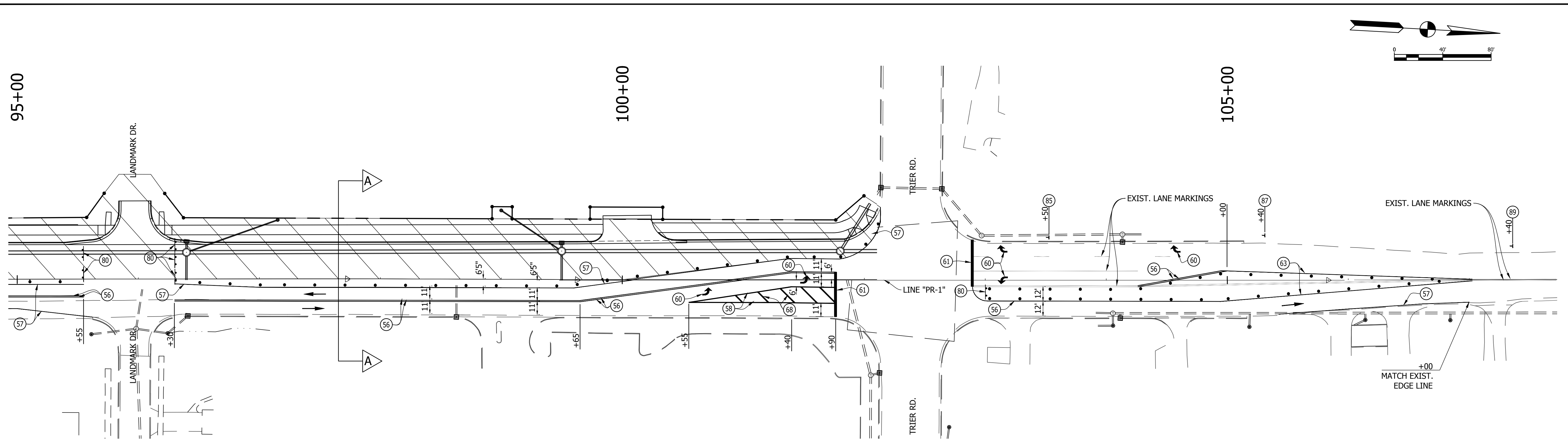
NOTE: CONSTRUCTION OF TEMPORARY PAVEMENT IS TO BE COMPLETED PRIOR TO START OF CONSTRUCTION ON THE WEST HALF OF THE ROAD



<p>A&Z ENGINEERING 9017 Coldwater Road, Suite 500 Fort Wayne, IN 46825 260.485.7077 www.az-engineering.net</p>	<p>PRELIMINARY USE ONLY NOT FOR CONSTRUCTION</p>	<p>RECOMMENDED FOR APPROVAL</p> <p>DESIGN ENGINEER: [Signature]</p>	<p>HORIZONTAL SCALE</p> <p>N/A</p>
		<p>CHECKED: WJZ</p>	<p>CHECKED: CH</p>
<p>CITY OF FORT WAYNE MAPLECREST ROAD IMPROVEMENTS</p>			<p>DESIGNATION</p> <p>1173162</p>
<p>MAINTENANCE OF TRAFFIC PHASE II</p>			<p>SHEETS</p> <p>14 of</p>
			<p>CONTRACT</p> <p>R35622</p>
			<p>PROJECT NUMBER</p> <p>1173162</p>

S:\2013 Projects\13-359 Fort Wayne - Maplecrest Road State to Stillhorn\CAD\MOT Phase II-03.dwg --- 4/9/2015 5:09 PM --- EmilyHauter

S:\2013 Projects\13-359 Fort Wayne - Maplecrest Road State to Stillhorn\CAD\MOT Phase II-03.dwg ---- 4/9/2015 5:09 PM ---- Emily Hauer



NOTE:
PAVEMENT MILLING AND RESURFACING FROM STA. 99+65.00 TO TRIER RD. SHALL BE PERFORMED UNDER TRAFFIC OPERATION AND SHALL BE COMPLETED AS PART OF PHASE III.

- LEGEND:
- (T) TEMPORARY HMA PAVEMENT
xxx #/SY HMA TYPE B, SURFACE, ON
xxx #/SY HMA TYPE B, INTERMEDIATE, ON
xxx #/SY HMA TYPE B, BASE, ON
6" COMPACTED AGGREGATE, No. 53, BASE, ON
SUBGRADE TREATMENT TYPE IIIA
 - (56) LINE, PAINT, SOLID YELLOW, 4"
 - (57) LINE, PAINT, SOLID WHITE, 4"
 - (58) LINE, PAINT, SOLID YELLOW, 8"
 - (60) PAVEMENT MESSAGE MARKINGS, PAINT,
LANE INDICATION ARROW
 - (63) TEMPORARY PAVEMENT MARKINGS, TYPE 1, YELLOW, 4"
 - (68) TRANSVERSE MARKINGS, PAINT, CROSSHATCH,
YELLOW, 12" @ 20' SPACING
 - (80) STANDARD BARRICADE TYPE III-B
 - (85) REVERSE CURVE SIGN (XW1-4-B, L)
 - (87) SPEED LIMIT 30 MPH (R2-1)
 - (89) RIGHT LANE CLOSED AHEAD (XW20-5)
 - ➔ DIRECTION OF TRAVEL
 - STANDARD DRUM

A&Z ENGINEERING
9017 Coldwater Road, Suite 500
Fort Wayne, IN 46825
260.485.7077
www.az-engineering.net

PRELIMINARY USE ONLY
NOT FOR CONSTRUCTION

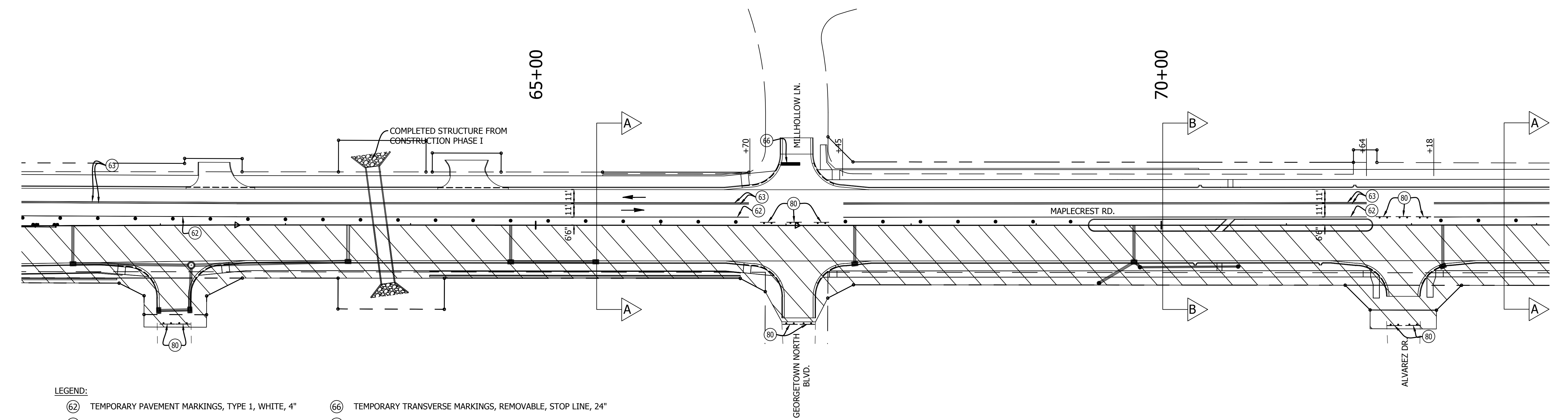
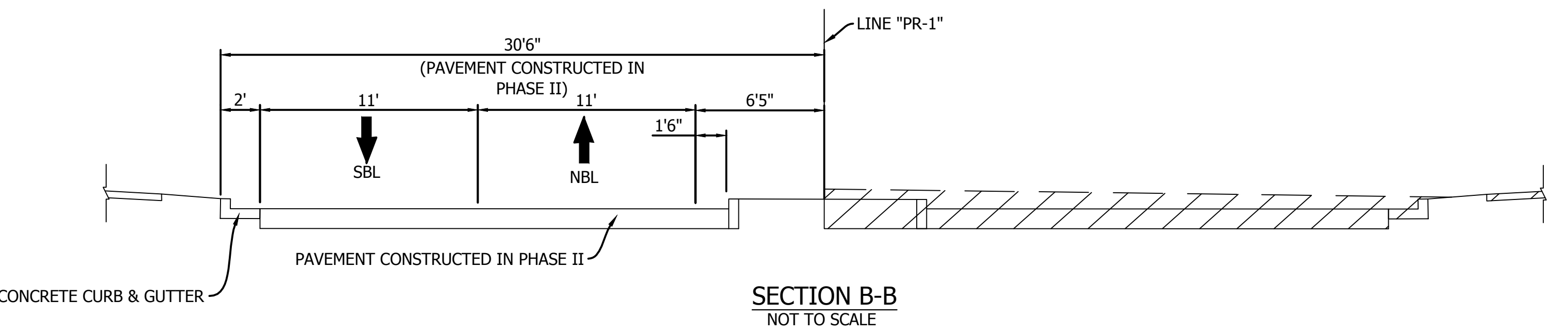
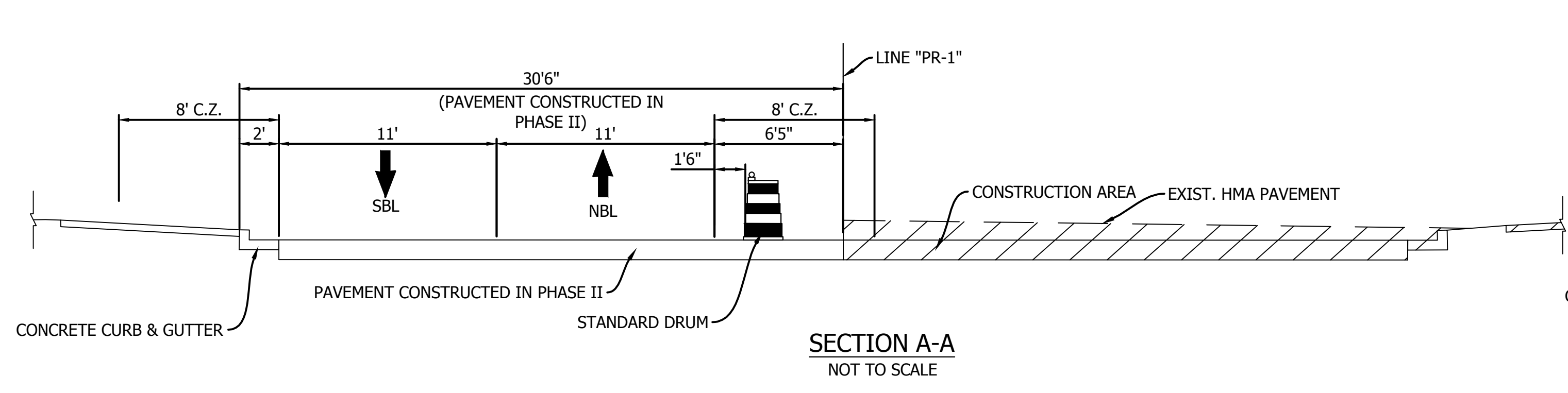
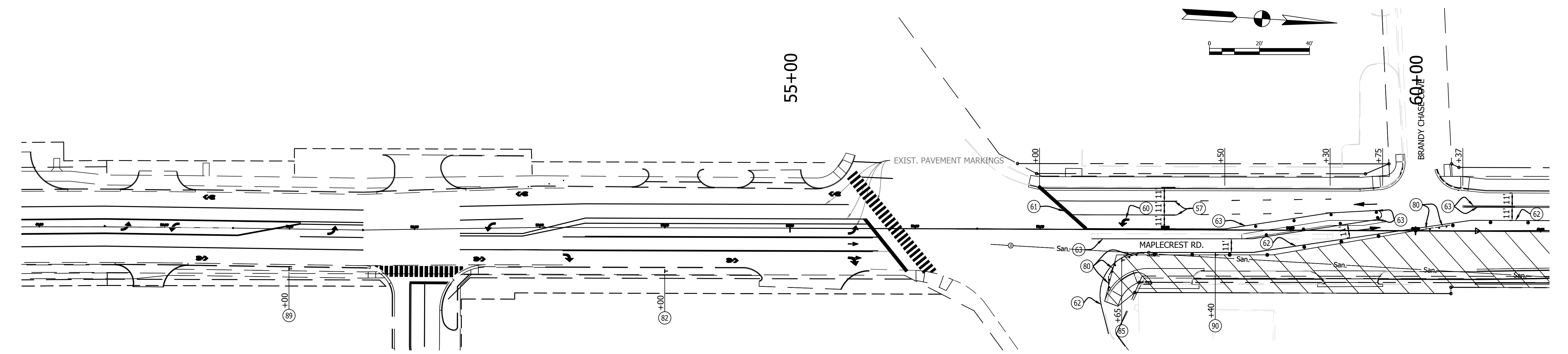
RECOMMENDED FOR APPROVAL	DESIGN ENGINEER DATE
CHECKED: WJZ	DRAWN: EMH
CHECKED: WJZ	CHECKED: CH

**CITY OF FORT WAYNE
MAPLECREST ROAD IMPROVEMENTS**

**MAINTENANCE OF TRAFFIC
PHASE II**

HORIZONTAL SCALE	SHEETS
N/A	15 of
VERTICAL SCALE	PROJECT NUMBER
N/A	R35622 1173162

S:\2013 Projects\13-359 Fort Wayne - Maplecrest Road State to Stillborn\CAD\MOT Phase II-03.dwg 4/10/2015 10:43 AM EmilyHauter



- LEGEND:**
- (62) TEMPORARY PAVEMENT MARKINGS, TYPE 1, WHITE, 4"
 - (63) TEMPORARY PAVEMENT MARKINGS, TYPE 1, YELLOW, 4"
 - (60) PAVEMENT MESSAGE MARKINGS, PAINT, LANE INDICATION ARROW
 - (61) TRANSVERSE MARKING, PAINT, STOP LINE, 24"
 - (80) STANDARD BARRICADE TYPE III-B
 - STANDARD DRUM
 - (66) TEMPORARY TRANSVERSE MARKINGS, REMOVABLE, STOP LINE, 24"
 - (82) LANE TRANSITION SIGN (XW4-2, L)
 - (85) REVERSE CURVE SIGN (XW1-4-B, L)
 - (89) RIGHT LANE CLOSED AHEAD (XW20-5)
 - (90) SPEED LIMIT 25 MPH (R2-1)
 - C.Z. CLEAR ZONE
 - ▨ CONSTRUCTION AREA

A&Z ENGINEERING
9017 Coldwater Road, Suite 500
Fort Wayne, IN 46825
260.485.7077
www.az-engineering.net

PRELIMINARY USE ONLY
NOT FOR CONSTRUCTION

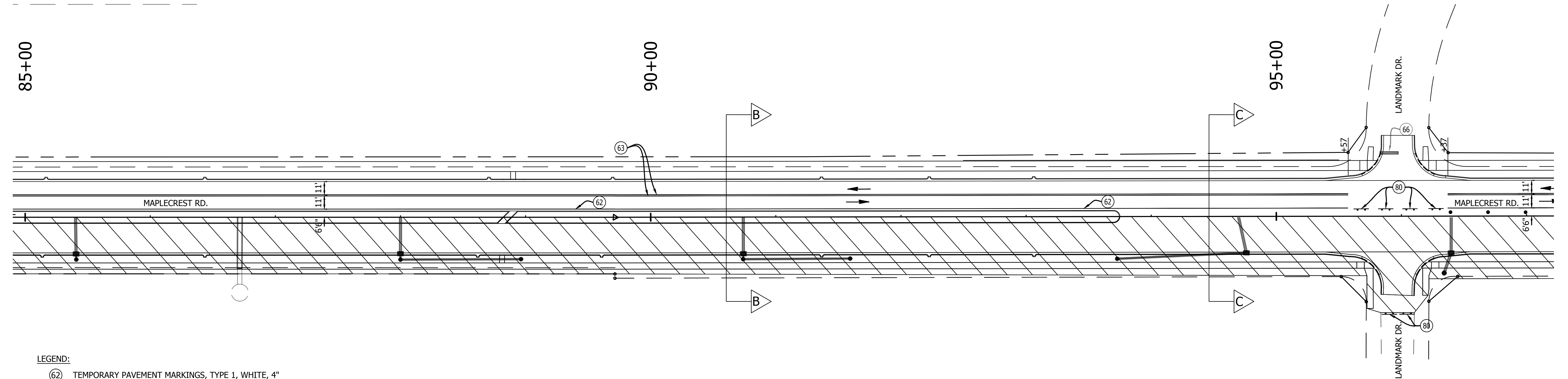
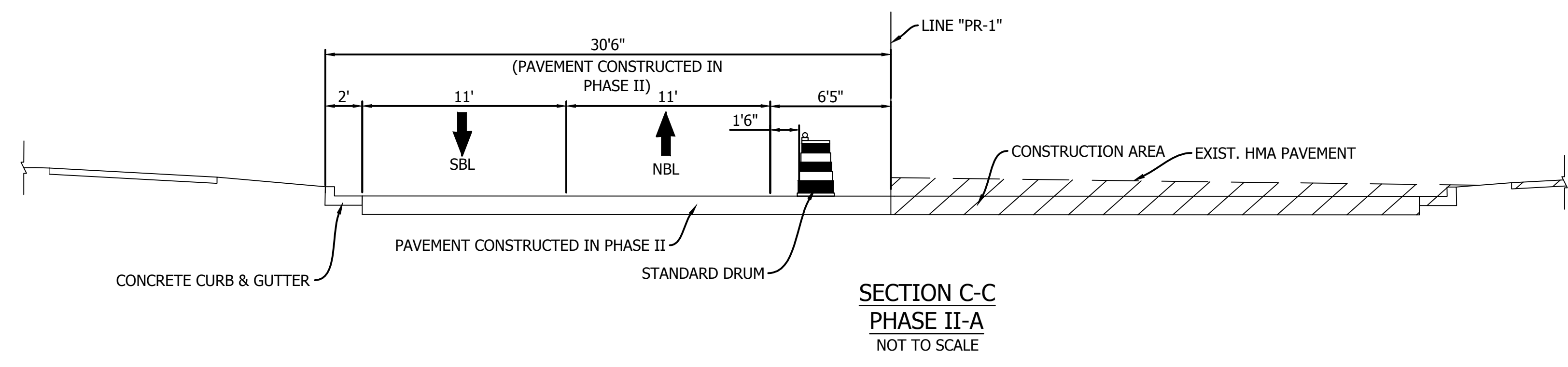
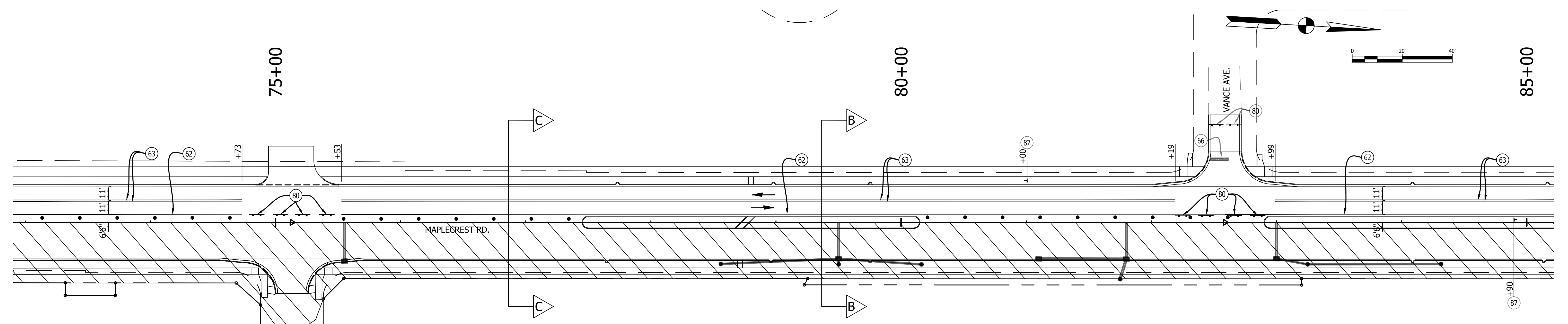
RECOMMENDED FOR APPROVAL: _____
DESIGN ENGINEER: _____
CHECKED: WJZ DRAWN: EMH
CHECKED: _____ CHECKED: CH

CITY OF FORT WAYNE
MAPLECREST ROAD IMPROVEMENTS

MAINTENANCE OF TRAFFIC
PHASE III

HORIZONTAL SCALE		N/A	
VERTICAL SCALE		N/A	
DESIGNATION	1173162	SHEETS	16 of
CONTRACT	R35622	PROJECT NUMBER	1173162

S:\2013 Projects\13-359 Fort Wayne - Maplecrest Road State to Stillhorn\CAD\MOT Phase II-03.dwg 4/10/2015 10:43 AM EmilyHauter



- LEGEND:
- Ⓜ 62 TEMPORARY PAVEMENT MARKINGS, TYPE 1, WHITE, 4"
 - Ⓜ 63 TEMPORARY PAVEMENT MARKINGS, TYPE 1, YELLOW, 4"
 - Ⓜ 66 TEMPORARY TRANSVERSE MARKINGS, REMOVABLE, STOP LINE, 24"
 - Ⓜ 80 STANDARD BARRICADE TYPE III-B
 - STANDARD DRUM
 - ▨ CONSTRUCTION AREA

A&Z ENGINEERING
 9017 Coldwater Road, Suite 500
 Fort Wayne, IN 46825
 260.485.7077
 www.az-engineering.net

PRELIMINARY USE ONLY
NOT FOR CONSTRUCTION

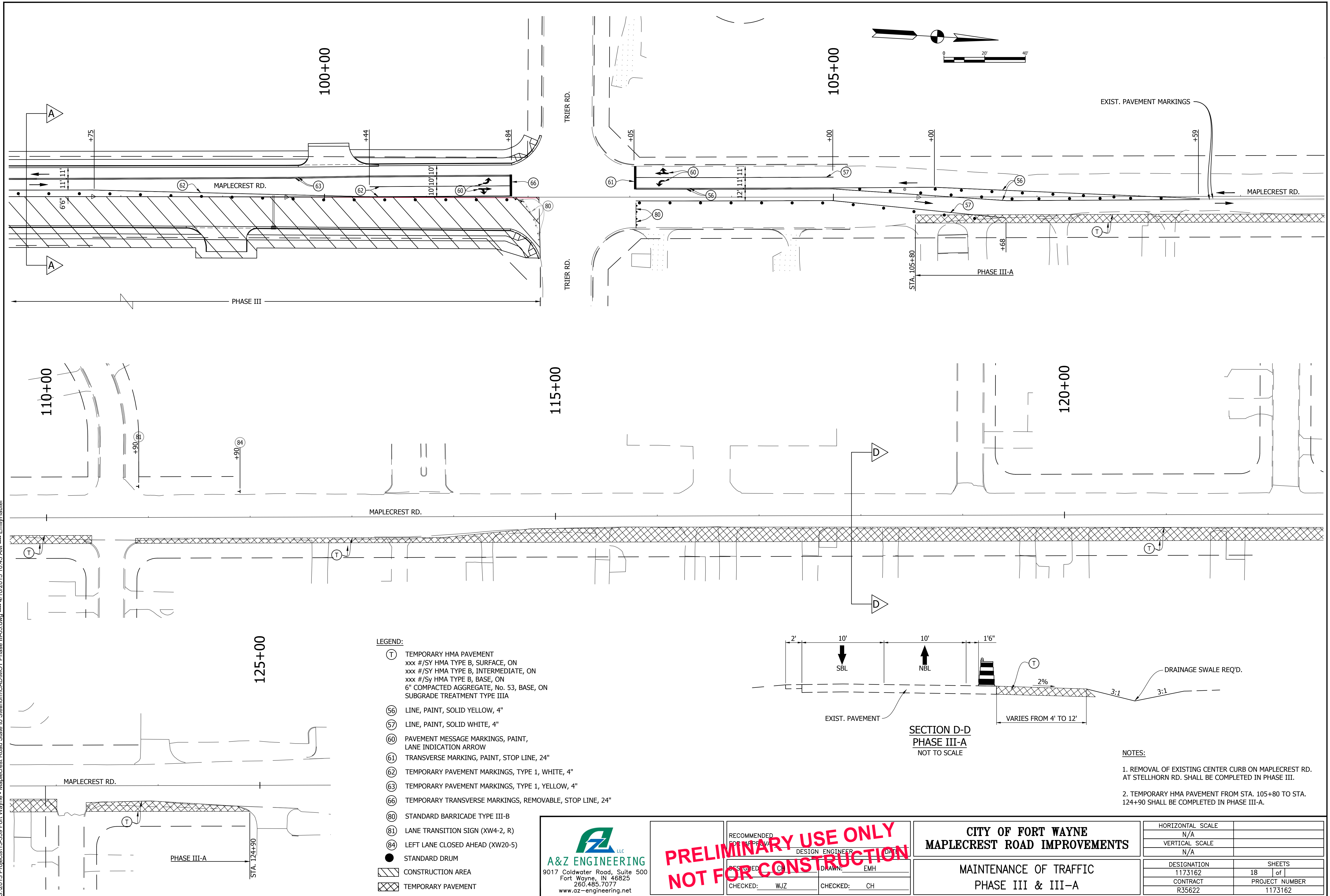
RECOMMENDED FOR IMPROVEMENTS
 DESIGN ENGINEER: [Signature]
 CHECKED: WJZ
 DRAWN: EMH
 CHECKED: CH

CITY OF FORT WAYNE
MAPLECREST ROAD IMPROVEMENTS

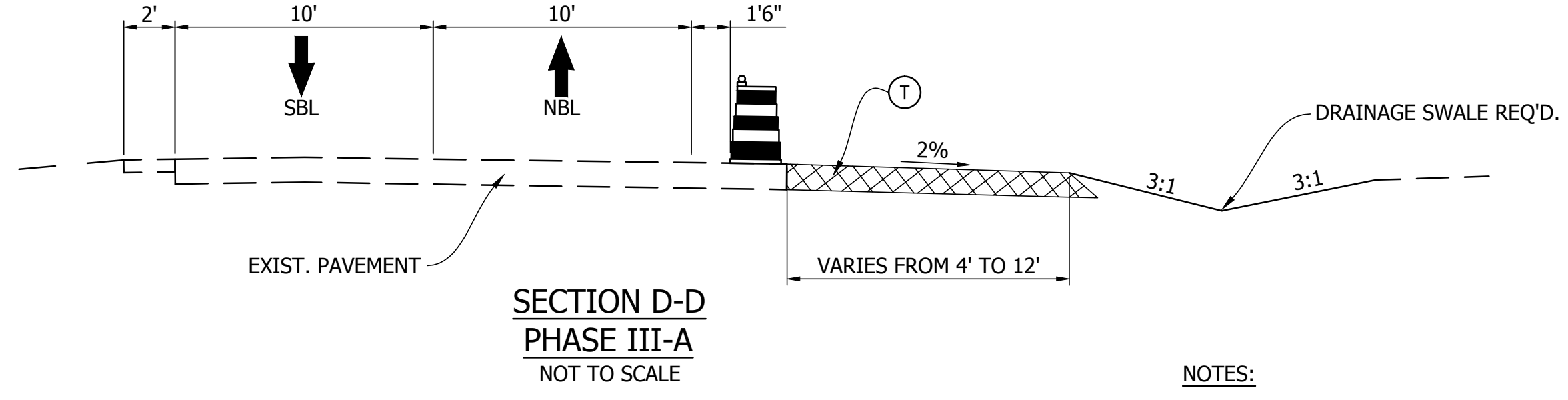
MAINTENANCE OF TRAFFIC
 PHASE III

HORIZONTAL SCALE	N/A	SHEETS	17 of
VERTICAL SCALE	N/A	PROJECT NUMBER	1173162
DESIGNATION	1173162		
CONTRACT	R35622		

S:\2013 Projects\13-359 Fort Wayne - Maplecrest Road State to Stillhorn\CAD\MOT Phase III-03.dwg ---- 4/10/2015 10:43 AM ---- EmilyHauter



- LEGEND:**
- (T) TEMPORARY HMA PAVEMENT
xxx #/SY HMA TYPE B, SURFACE, ON
xxx #/SY HMA TYPE B, INTERMEDIATE, ON
xxx #/SY HMA TYPE B, BASE, ON
6" COMPACTED AGGREGATE, No. 53, BASE, ON
SUBGRADE TREATMENT TYPE IIIA
 - (56) LINE, PAINT, SOLID YELLOW, 4"
 - (57) LINE, PAINT, SOLID WHITE, 4"
 - (60) PAVEMENT MESSAGE MARKINGS, PAINT,
LANE INDICATION ARROW
 - (61) TRANSVERSE MARKING, PAINT, STOP LINE, 24"
 - (62) TEMPORARY PAVEMENT MARKINGS, TYPE 1, WHITE, 4"
 - (63) TEMPORARY PAVEMENT MARKINGS, TYPE 1, YELLOW, 4"
 - (66) TEMPORARY TRANSVERSE MARKINGS, REMOVABLE, STOP LINE, 24"
 - (80) STANDARD BARRICADE TYPE III-B
 - (81) LANE TRANSITION SIGN (XW4-2, R)
 - (84) LEFT LANE CLOSED AHEAD (XW20-5)
 - STANDARD DRUM
 - ▨ CONSTRUCTION AREA
 - ▩ TEMPORARY PAVEMENT



- NOTES:**
1. REMOVAL OF EXISTING CENTER CURB ON MAPLECREST RD. AT STELLHORN RD. SHALL BE COMPLETED IN PHASE III.
 2. TEMPORARY HMA PAVEMENT FROM STA. 105+80 TO STA. 124+90 SHALL BE COMPLETED IN PHASE III-A.

A&Z ENGINEERING
 9017 Coldwater Road, Suite 500
 Fort Wayne, IN 46825
 260.485.7077
 www.az-engineering.net

**PRELIMINARY USE ONLY
 NOT FOR CONSTRUCTION**

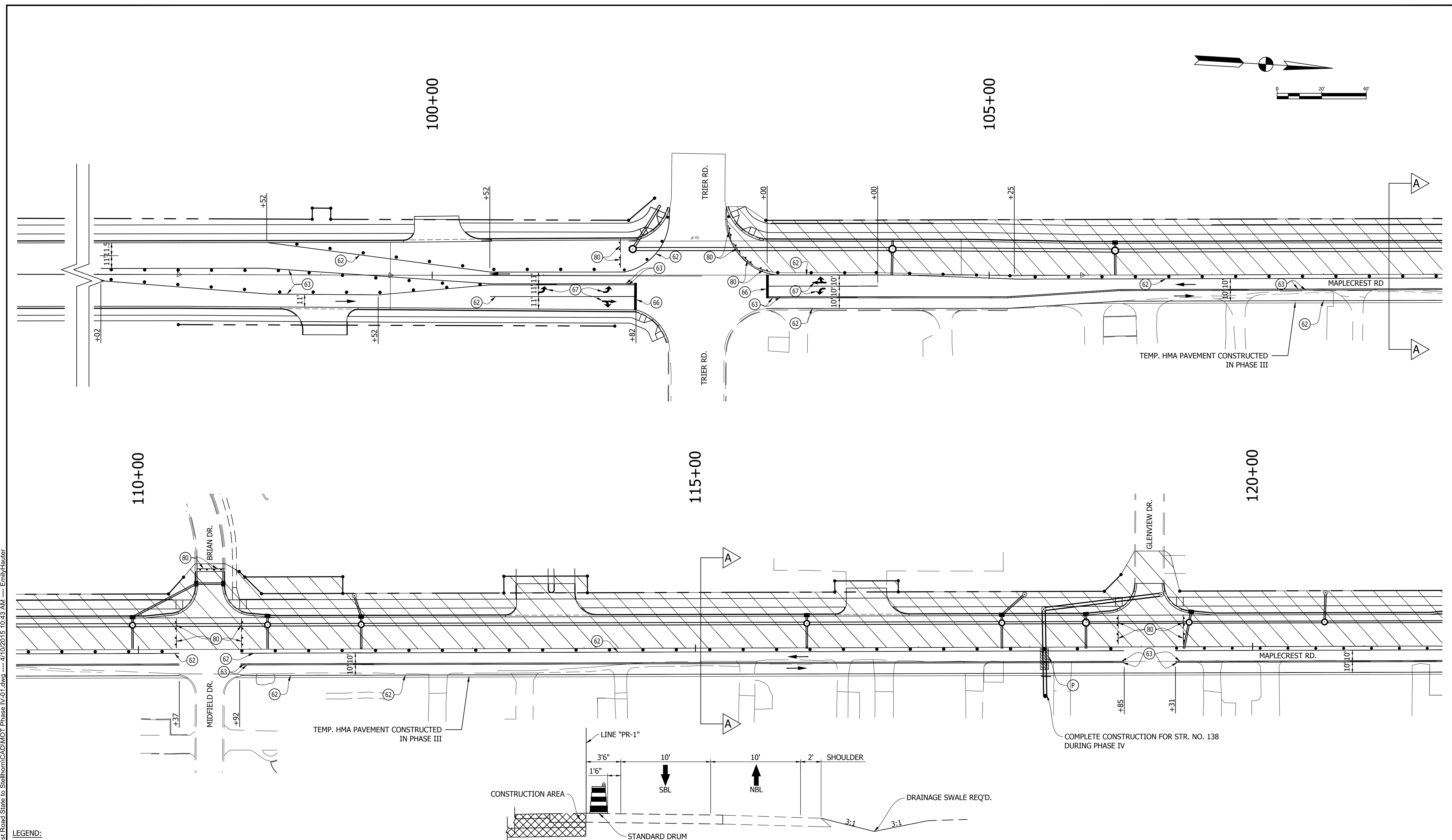
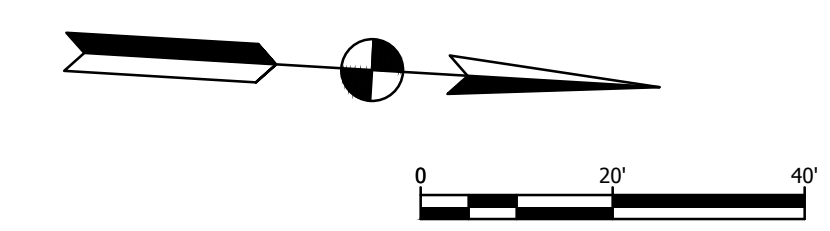
RECOMMENDED FOR APPROVAL
 DESIGN ENGINEER: [Signature]
 DATE: [Date]

CHECKED: WJZ DRAWN: EMH
 CHECKED: [Signature] CHECKED: CH

**CITY OF FORT WAYNE
 MAPLECREST ROAD IMPROVEMENTS**

MAINTENANCE OF TRAFFIC
 PHASE III & III-A

HORIZONTAL SCALE	N/A
VERTICAL SCALE	N/A
DESIGNATION	SHEETS
1173162	18 of
CONTRACT	PROJECT NUMBER
R35622	1173162



- LEGEND:**
- (P) HMA FOR STRUCTURE INSTALLATION, TYPE ____
 - (27) TEMPORARY SEEDING
 - (62) TEMPORARY PAVEMENT MARKINGS, TYPE 1, WHITE, 4"
 - (63) TEMPORARY PAVEMENT MARKINGS, TYPE 1, YELLOW, 4"
 - (66) TEMPORARY TRANSVERSE MARKINGS, REMOVABLE, STOP LINE, 24"
 - (67) TEMPORARY PAVEMENT MESSAGE MARKINGS, REMOVABLE, LANE INDICATION ARROW
 - (80) STANDARD BARRICADE TYPE III-B
 - STANDARD DRUM

SECTION A-A
PHASE II-A
 NOT TO SCALE

A&Z ENGINEERING LLC
 9017 Coldwater Road, Suite 500
 Fort Wayne, IN 46825
 260.485.7077
 www.az-engineering.net

PRELIMINARY USE ONLY
 NOT FOR CONSTRUCTION

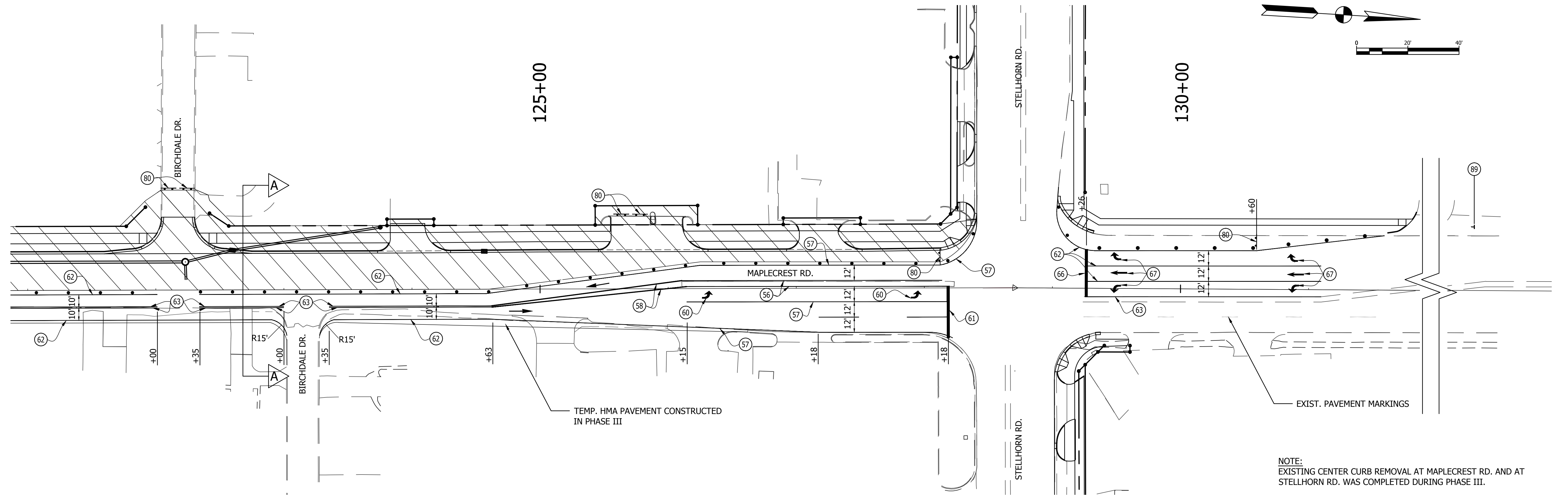
RECOMMENDED FOR APPROVAL
 DESIGN ENGINEER: DA
 CHECKED: WJZ
 DRAWN: EMH
 CHECKED: CH

CITY OF FORT WAYNE
MAPLECREST ROAD IMPROVEMENTS

MAINTENANCE OF TRAFFIC
PHASE IV

HORIZONTAL SCALE	N/A
VERTICAL SCALE	N/A
DESIGNATION	SHEETS
1173162	19 of
CONTRACT	PROJECT NUMBER
R35622	1173162

S:\2013 Projects\13-359 Fort Wayne - Maplecrest Road State to Stillhorn\CAD\MOT Phase IV-01.dwg --- 4/10/2015 10:43 AM --- EmilyHauer



NOTE:
EXISTING CENTER CURB REMOVAL AT MAPLECREST RD. AND AT
STELLHORN RD. WAS COMPLETED DURING PHASE III.

LEGEND:

- (27) TEMPORARY SEEDING
- (56) LINE, PAINT, SOLID YELLOW, 4"
- (57) LINE, PAINT, SOLID WHITE, 4"
- (58) LINE, PAINT, SOLID YELLOW, 8"
- (60) PAVEMENT MESSAGE MARKINGS, PAINT, LANE INDICATION ARROW
- (62) TEMPORARY PAVEMENT MARKINGS, TYPE 1, WHITE, 4"
- (63) TEMPORARY PAVEMENT MARKINGS, TYPE 1, YELLOW, 4"
- (66) TEMPORARY TRANSVERSE MARKINGS, REMOVABLE, STOP LINE, 24"
- (67) TEMPORARY PAVEMENT MESSAGE MARKINGS, REMOVABLE, LANE INDICATION ARROW
- (80) STANDARD BARRICADE TYPE III-B
- (89) RIGHT LANE CLOSED AHEAD (XW20-5)
- STANDARD DRUM

S:\2013 Projects\13-359 Fort Wayne - Maplecrest Road State to Stellhorn\CAD\MOT Phase IV-02.dwg ---- 4/9/2015 9:26 AM ---- EmilyHauer


A&Z ENGINEERING LLC
 9017 Coldwater Road, Suite 500
 Fort Wayne, IN 46825
 260.485.7077
 www.az-engineering.net

PRELIMINARY USE ONLY
NOT FOR CONSTRUCTION

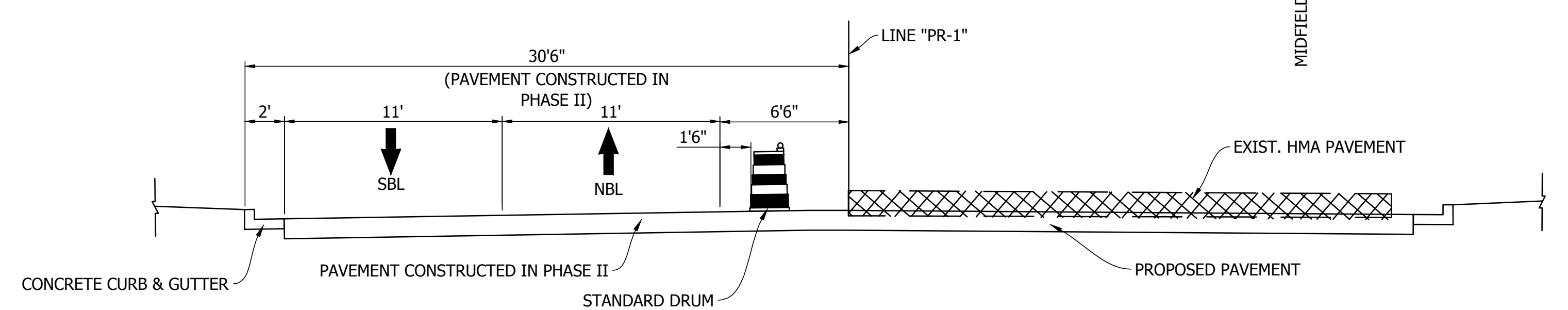
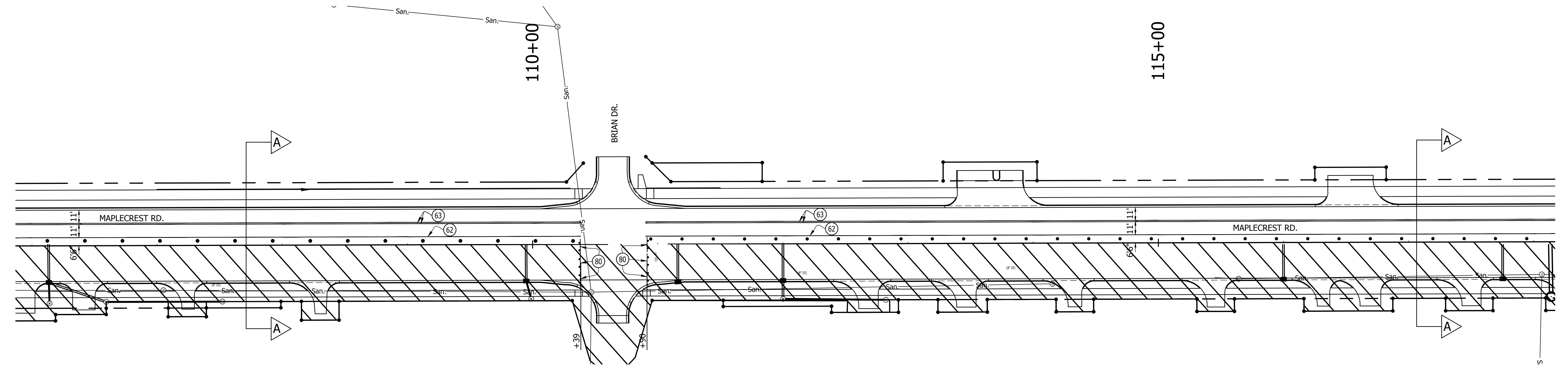
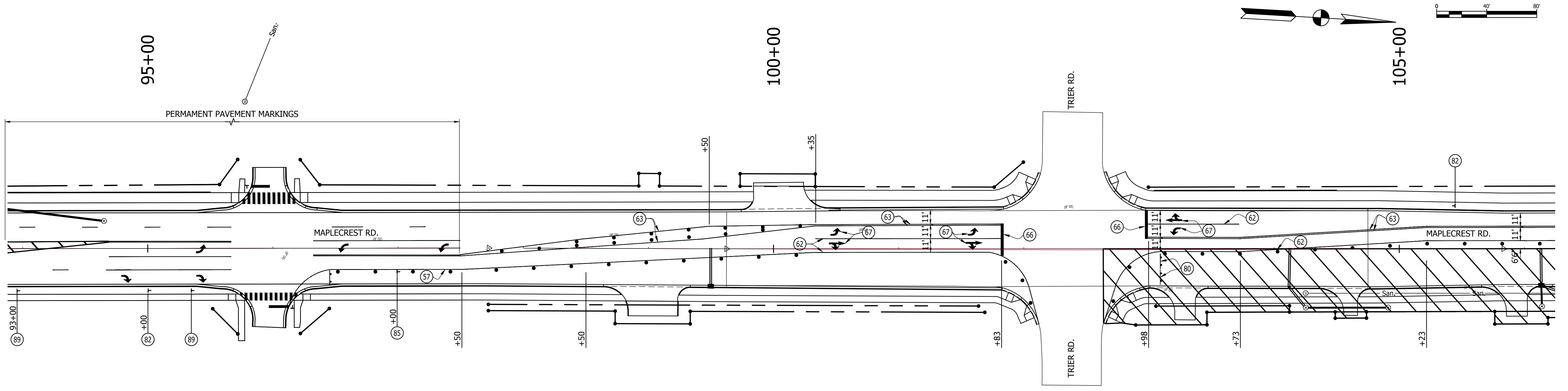
RECOMMENDED FOR APPROVAL DESIGN ENGINEER: [Signature] DATE: []	DRAWN: EMH
CHECKED: WJZ	CHECKED: CH

CITY OF FORT WAYNE
MAPLECREST ROAD IMPROVEMENTS

MAINTENANCE OF TRAFFIC
PHASE IV

HORIZONTAL SCALE	N/A
VERTICAL SCALE	N/A
DESIGNATION	SHEETS
1173162	20 of
CONTRACT	PROJECT NUMBER
R35622	1173162

S:\2013 Projects\13-359 Fort Wayne - Maplecrest Road State to Stillborn\CAD\MOT Phase V-02.dwg ---- 3/12/2015 4:12 PM ---- EmilyHauter



- LEGEND:**
- ⑤6 LINE, PAINT, SOLID YELLOW, 4"
 - ⑤7 LINE, PAINT, SOLID WHITE, 4"
 - ⑥2 TEMPORARY PAVEMENT MARKINGS, TYPE 1, WHITE, 4"
 - ⑥3 TEMPORARY PAVEMENT MARKINGS, TYPE 1, YELLOW, 4"
 - ⑥6 TEMPORARY TRANSVERSE MARKINGS, REMOVABLE, STOP LINE, 24"
 - ⑥7 TEMPORARY PAVEMENT MESSAGE MARKINGS, REMOVABLE, LANE INDICATION ARROW
 - ⑧0 STANDARD BARRICADE TYPE III-B
 - ⑧2 LANE TRANSITION SIGN (XW4-2, L)
 - ⑧5 REVERSE CURVE SIGN (XW1-4-B, L)
 - ⑧9 RIGHT LANE CLOSED AHEAD (XW20-5)
 - STANDARD DRUM

A&Z ENGINEERING
 9017 Coldwater Road, Suite 500
 Fort Wayne, IN 46825
 260.485.7077
 www.az-engineering.net

PRELIMINARY USE ONLY
NOT FOR CONSTRUCTION

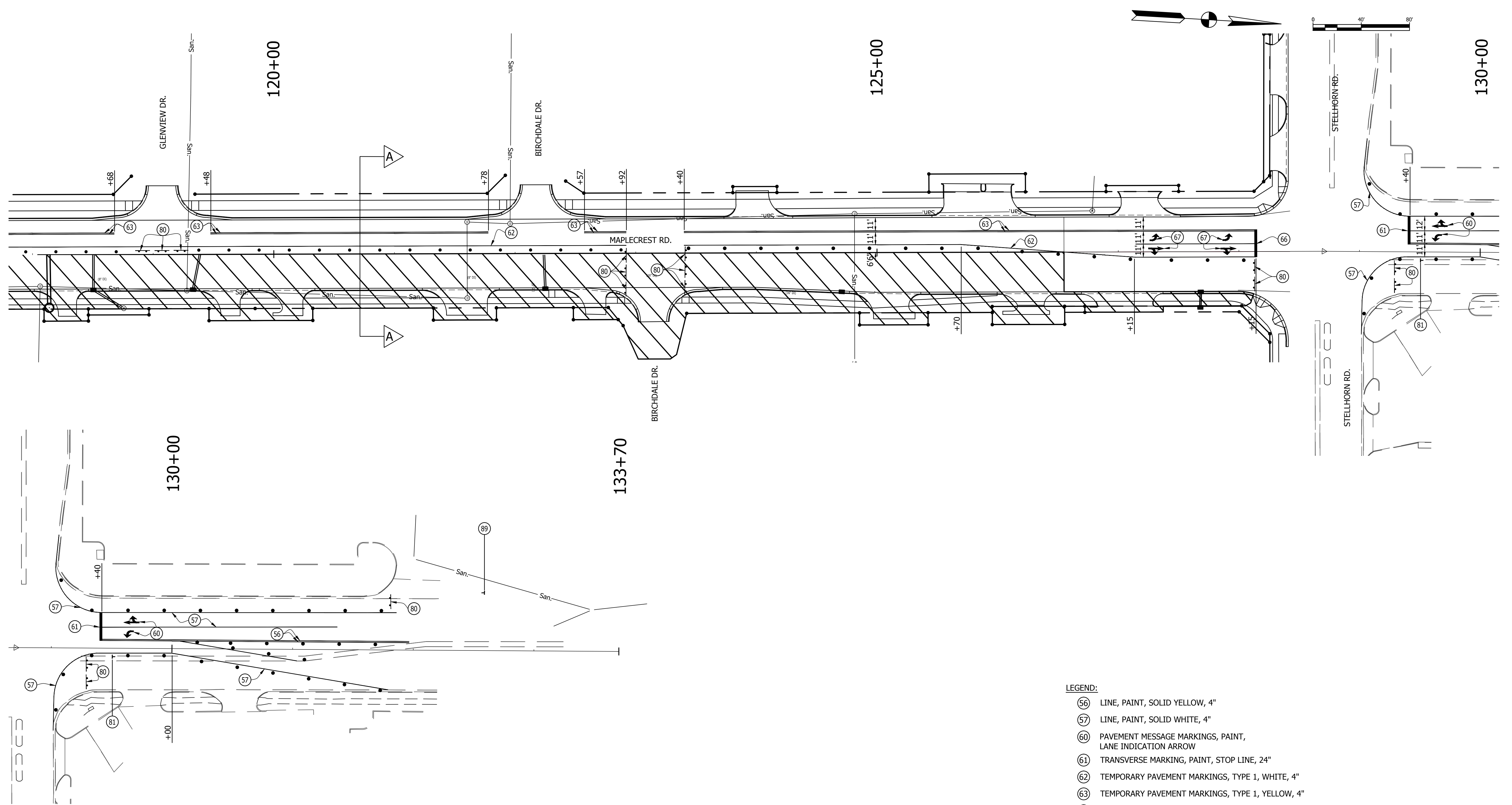
RECOMMENDED FOR APPROVAL: _____
 DESIGN ENGINEER: _____ DATE: _____
 CHECKED: WJZ DRAWN: EMH
 CHECKED: _____ CHECKED: CH

**CITY OF FORT WAYNE
 MAPLECREST ROAD IMPROVEMENTS**

**MAINTENANCE OF TRAFFIC
 PHASE V**

HORIZONTAL SCALE	N/A
VERTICAL SCALE	N/A
DESIGNATION	SHEETS
1173162	21 of
CONTRACT	PROJECT NUMBER
R35622	1173162

S:\2013 Projects\13-359 Fort Wayne - Maplecrest Road State to Stellhorn\CAD\MOT Phase V-02.dwg ---- 3/12/2015 4:12 PM ---- EmilyHauter



A&Z ENGINEERING LLC
 9017 Coldwater Road, Suite 500
 Fort Wayne, IN 46825
 260.485.7077
 www.az-engineering.net

PRELIMINARY USE ONLY
NOT FOR CONSTRUCTION

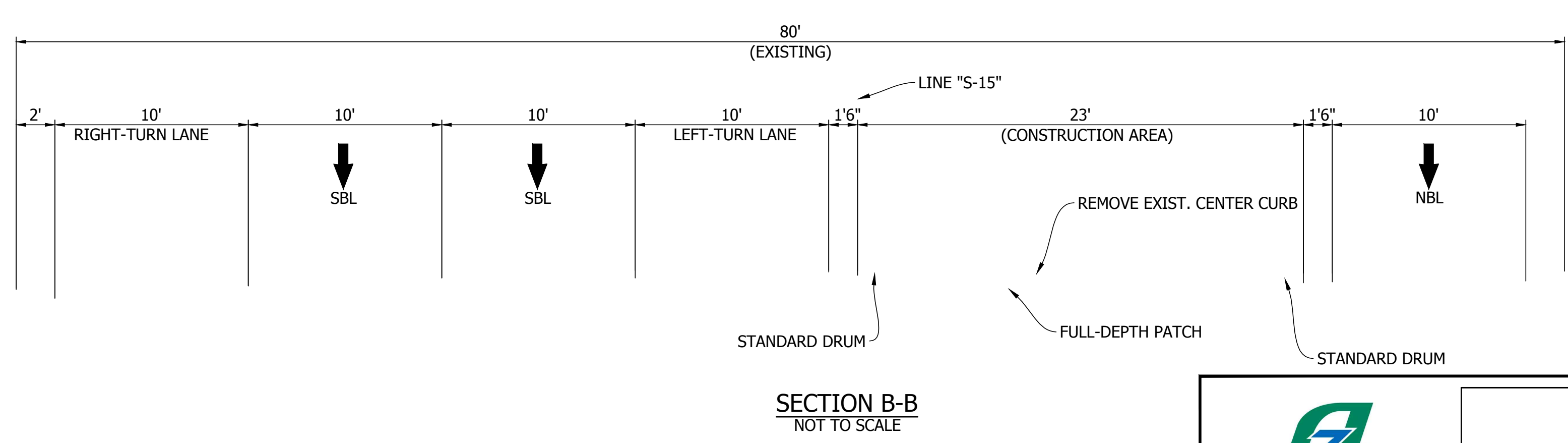
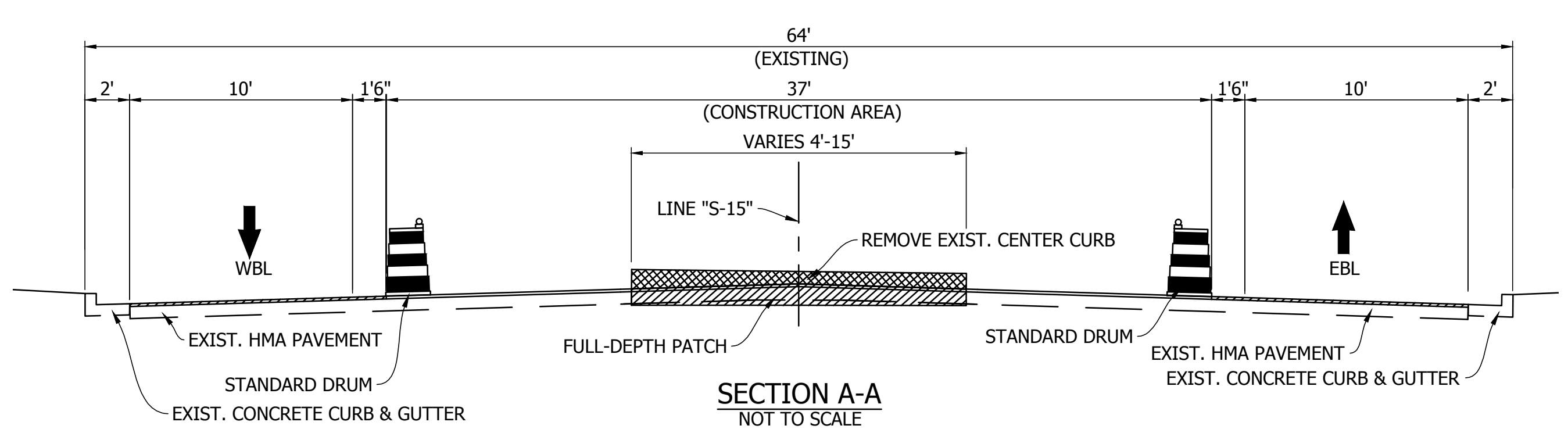
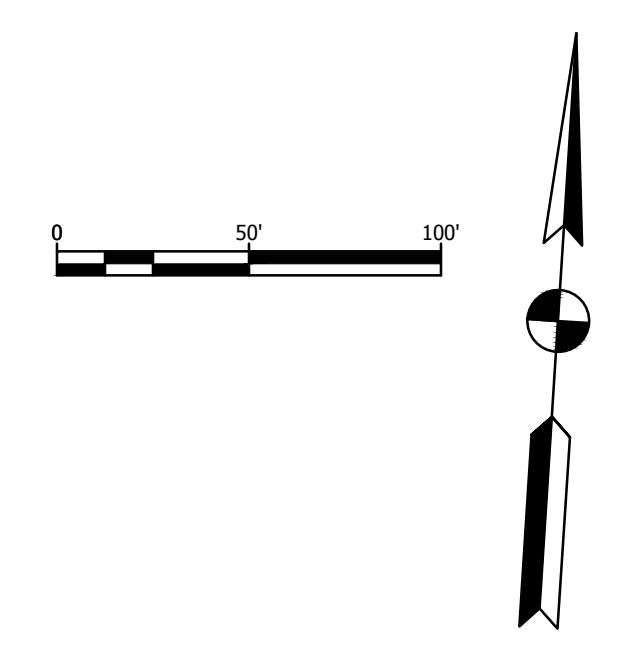
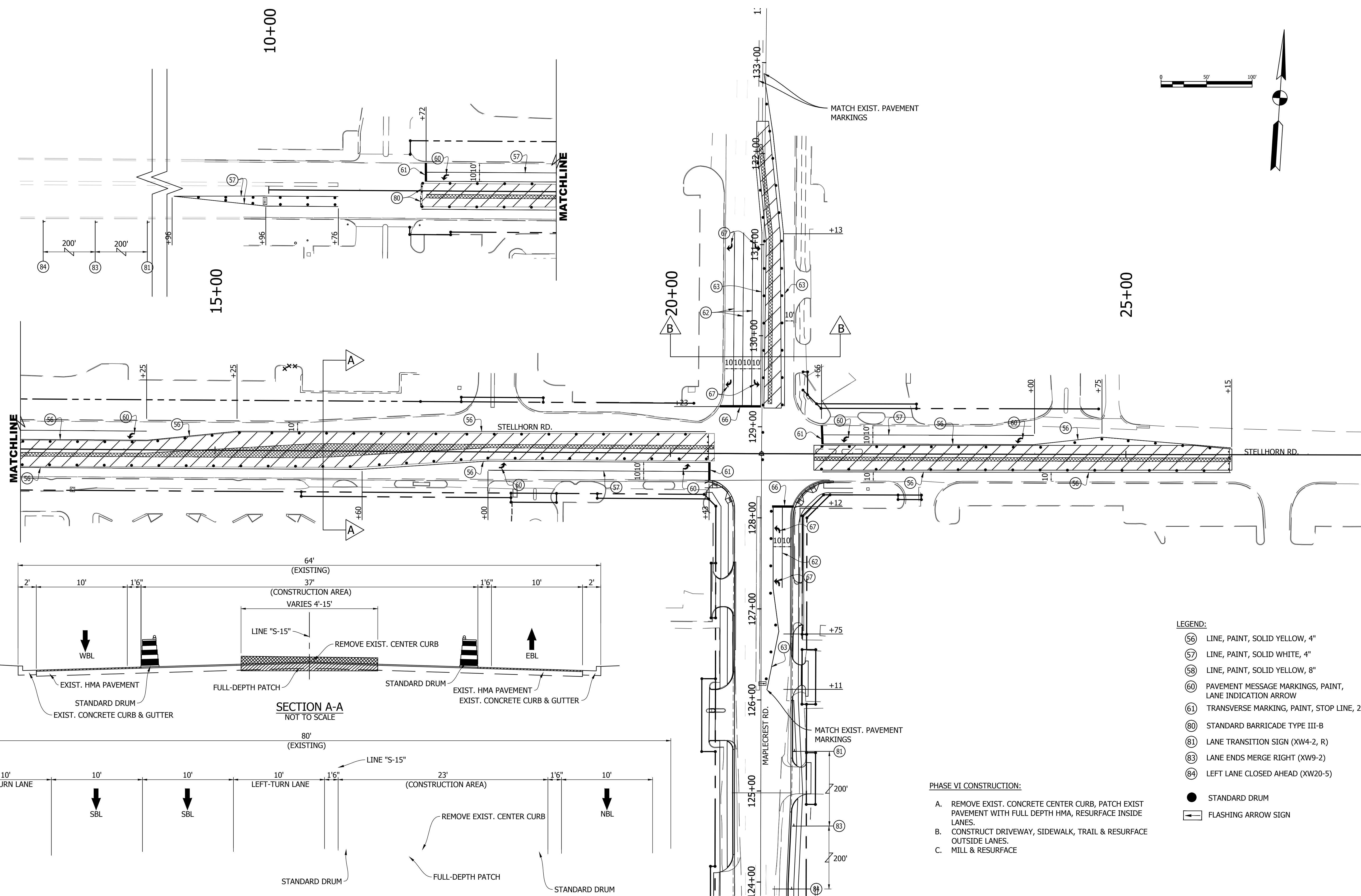
RECOMMENDED FOR APPROVAL
 DESIGN ENGINEER: DAJ
 CHECKED: WJZ
 DRAWN: EMH
 CHECKED: CH

CITY OF FORT WAYNE
MAPLECREST ROAD IMPROVEMENTS

MAINTENANCE OF TRAFFIC
 PHASE V

HORIZONTAL SCALE	N/A
VERTICAL SCALE	N/A
DESIGNATION	1173162
CONTRACT	R35622
SHEETS	22 of 22
PROJECT NUMBER	1173162

S:\2013 Projects\13-359 Fort Wayne - Maplecrest Road State to Stellhorn\CAD\MOT Phase VI-A.dwg ---- 5/26/2015 4:42 PM ---- EmilyHauter



- LEGEND:**
- ⑤⑥ LINE, PAINT, SOLID YELLOW, 4"
 - ⑤⑦ LINE, PAINT, SOLID WHITE, 4"
 - ⑤⑧ LINE, PAINT, SOLID YELLOW, 8"
 - ⑥⑩ PAVEMENT MESSAGE MARKINGS, PAINT, LANE INDICATION ARROW
 - ⑥① TRANSVERSE MARKING, PAINT, STOP LINE, 24"
 - ⑧⑩ STANDARD BARRICADE TYPE III-B
 - ⑧① LANE TRANSITION SIGN (XW4-2, R)
 - ⑧③ LANE ENDS MERGE RIGHT (XW9-2)
 - ⑧④ LEFT LANE CLOSED AHEAD (XW20-5)
 - STANDARD DRUM
 - ⬇ FLASHING ARROW SIGN

- PHASE VI CONSTRUCTION:**
- A. REMOVE EXIST. CONCRETE CENTER CURB, PATCH EXIST PAVEMENT WITH FULL DEPTH HMA, RESURFACE INSIDE LANES.
 - B. CONSTRUCT DRIVEWAY, SIDEWALK, TRAIL & RESURFACE OUTSIDE LANES.
 - C. MILL & RESURFACE

A&Z ENGINEERING
9017 Coldwater Road, Suite 500
Fort Wayne, IN 46825
260.485.7077
www.az-engineering.net

PRELIMINARY USE ONLY
NOT FOR CONSTRUCTION

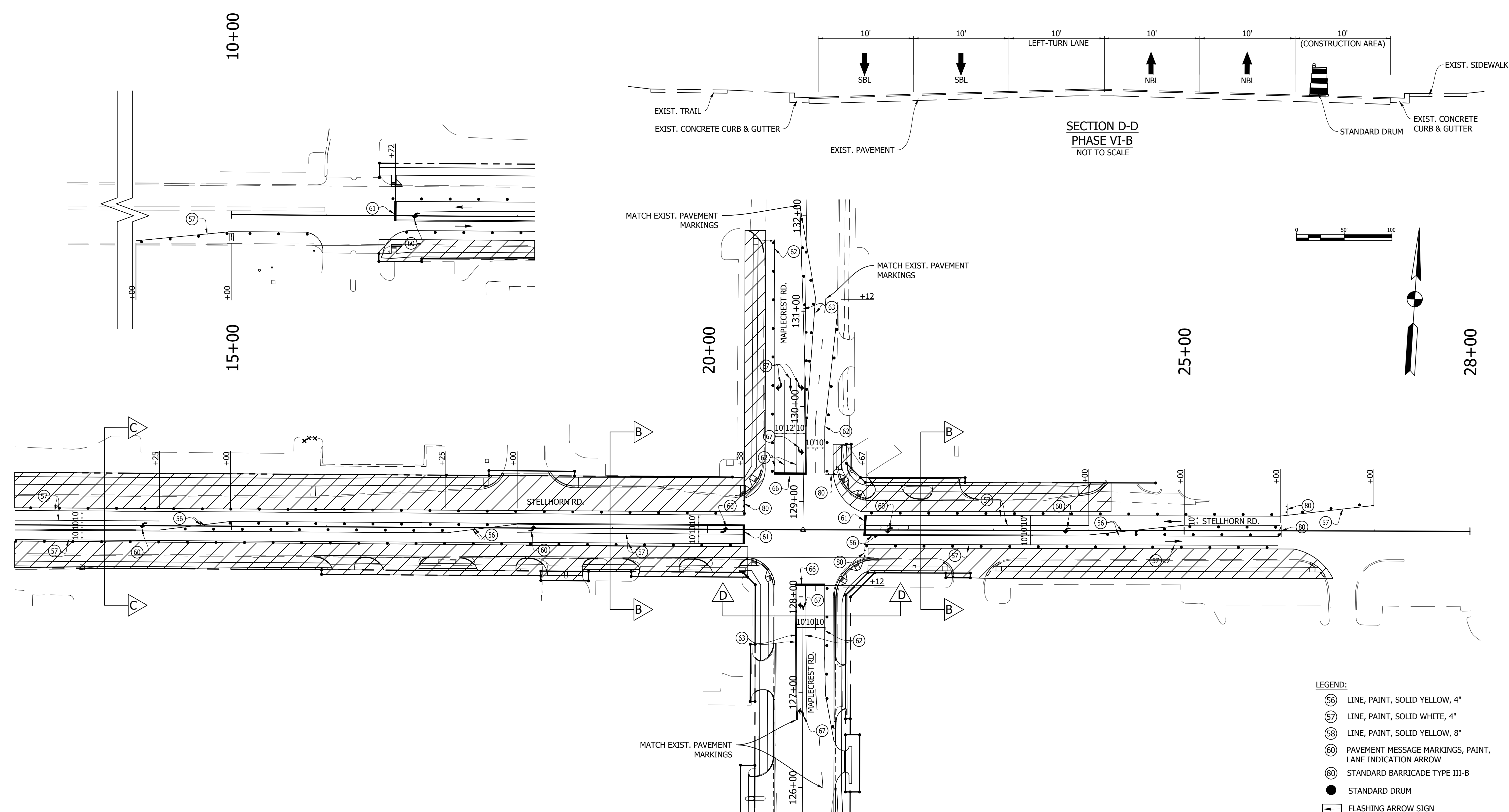
RECOMMENDED FOR APPROVAL: _____
DESIGN ENGINEER: _____ DATE: _____
CHECKED: WJZ DRAWN: EMH
CHECKED: _____ CHECKED: CH

**CITY OF FORT WAYNE
MAPLECREST ROAD IMPROVEMENTS**

MAINTENANCE OF TRAFFIC
PHASE VI-A

HORIZONTAL SCALE	N/A
VERTICAL SCALE	N/A
DESIGNATION	SHEETS
1173162	23 of
CONTRACT	PROJECT NUMBER
R35622	1173162

S:\2013 Projects\13-359 Fort Wayne - Maplecrest Road State to Stelhorn\CAD\MOT Phase VI-B.dwg ---- 5/26/2015 4:43 PM ---- EmilyHauter

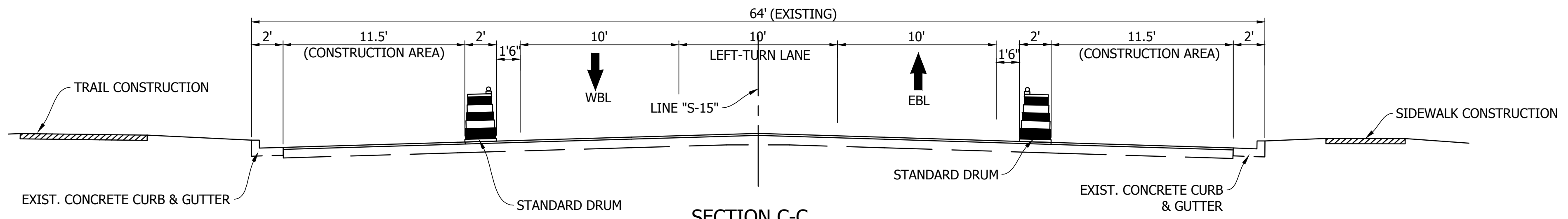


SECTION D-D
PHASE VI-B
NOT TO SCALE

SECTION C-C
PHASE VI-B
NOT TO SCALE

- LEGEND:**
- (56) LINE, PAINT, SOLID YELLOW, 4"
 - (57) LINE, PAINT, SOLID WHITE, 4"
 - (58) LINE, PAINT, SOLID YELLOW, 8"
 - (60) PAVEMENT MESSAGE MARKINGS, PAINT, LANE INDICATION ARROW
 - (80) STANDARD BARRICADE TYPE III-B
 - STANDARD DRUM
 - ← FLASHING ARROW SIGN

- PHASE VI CONSTRUCTION:**
- A. REMOVE EXIST. CONCRETE CENTER CURB, PATCH EXIST PAVEMENT WITH FULL DEPTH HMA, RESURFACE INSIDE LANES.
 - B. CONSTRUCT DRIVEWAY, SIDEWALK, TRAIL & RESURFACE OUTSIDE LANES.
 - C. MILL & RESURFACE



A&Z ENGINEERING
 9017 Coldwater Road, Suite 500
 Fort Wayne, IN 46825
 260.485.7077
 www.az-engineering.net

PRELIMINARY USE ONLY
NOT FOR CONSTRUCTION

RECOMMENDED FOR APPROVAL: _____
 DESIGN ENGINEER: _____ DATE: _____
 CHECKED: WJZ CHECKED: CH

CITY OF FORT WAYNE
MAPLECREST ROAD IMPROVEMENTS

MAINTENANCE OF TRAFFIC
 PHASE VI-B

HORIZONTAL SCALE	N/A
VERTICAL SCALE	N/A
DESIGNATION	SHEETS
1173162	24 of
CONTRACT	PROJECT NUMBER
R35622	1173162