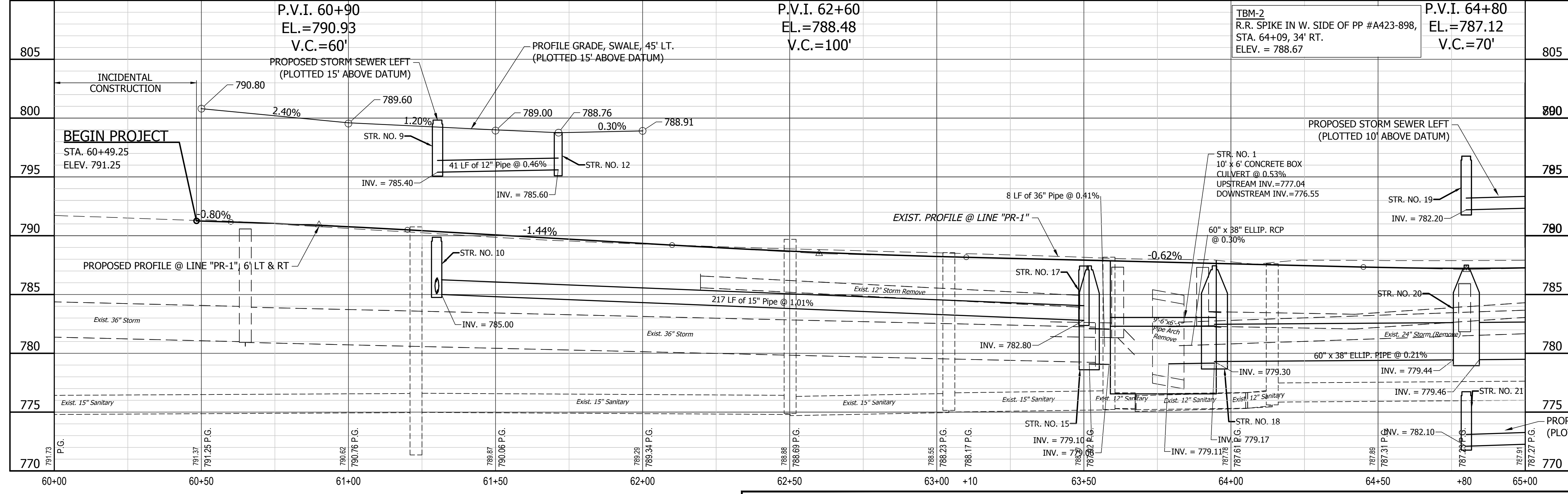


BEGIN PROJECT
 P.O.T. STA. 60+49.25 "PR-1"
 P.O.T. STA. 20+97.11 "A", 14.8' RT.

EQUATION:
 P.O.T. STA. 63+77.36 "PR-1"
 P.O.T. STA. 02+89.53 "T"

ALL R/W DESCRIBED FROM LINE "A"
 EXCEPT AS SHOWN.
 LINE "PR-1" TO BE CONSTRUCTED.

- NOTE:
- SEE TOPO NOTES AND PROPOSED DESIGN INFORMATION ON CONSTRUCTION DETAIL SHEETS.
 - SEE STATIONS AND OFFSETS FOR R/W AND TEMP. R/W ON CONSTRUCTION DETAIL SHEETS.



A&Z ENGINEERING
 9017 Coldwater Road, Suite 500
 Fort Wayne, IN 46825
 260.485.7077
 www.az-engineering.net

PRELIMINARY USE ONLY
NOT FOR CONSTRUCTION

RECOMMENDED FOR APPROVAL
 DESIGN ENGINEER: [Signature]
 CHECKED: CH
 CHECKED: CH/WJZ

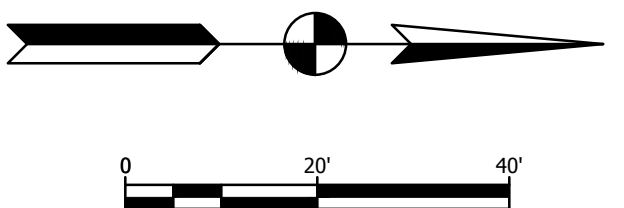
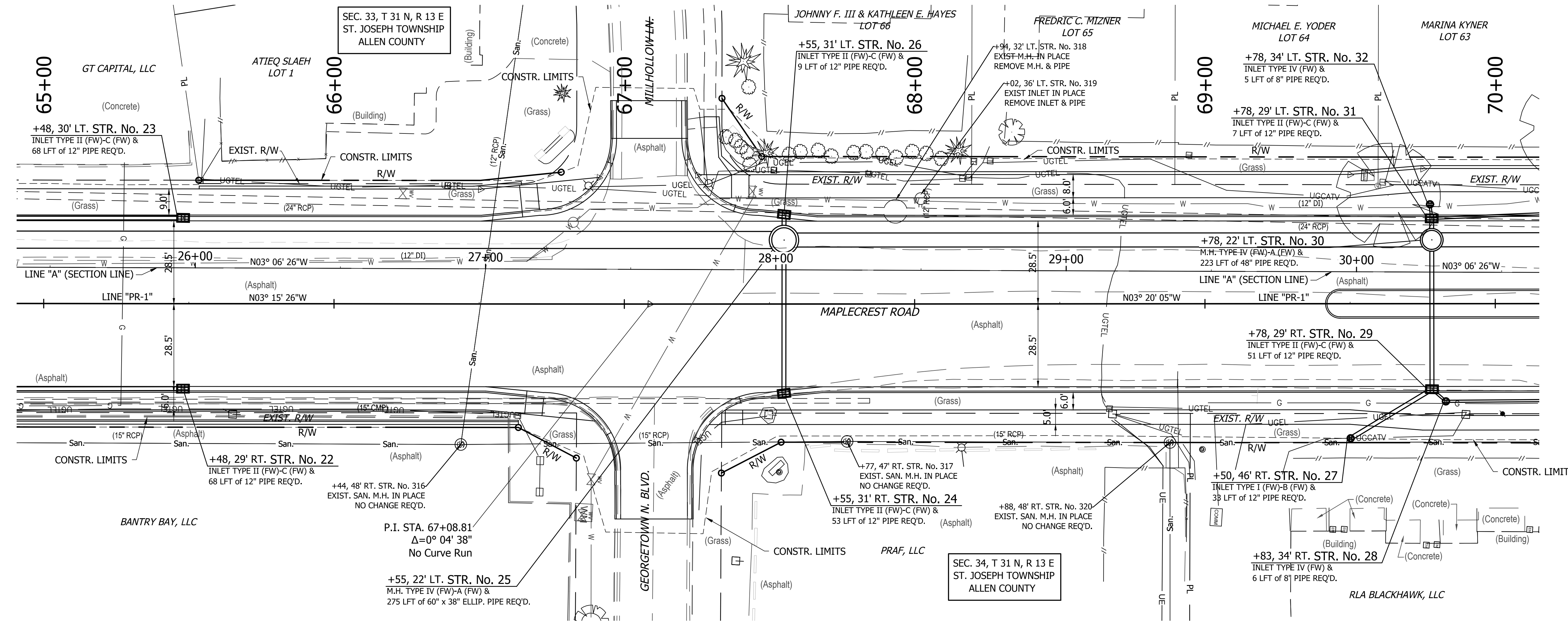
CITY OF FORT WAYNE
MAPLECREST ROAD IMPROVEMENTS

PLAN & PROFILE
 LINE PR-1

HORIZONTAL SCALE	1" = 20'
VERTICAL SCALE	1" = 5'
DESIGNATION	1173162
CONTRACT	R35622
SHEETS	26 of
PROJECT NUMBER	1173162

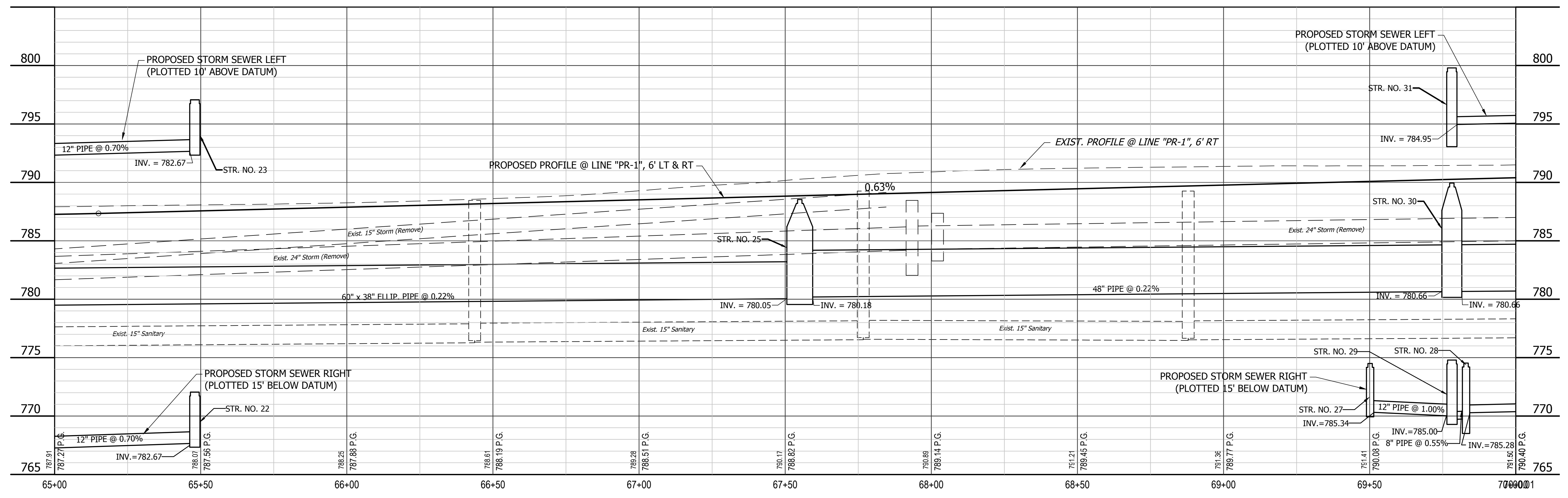
S:\2013 Projects\13-359 Fort Wayne - Maplecrest Road State to Stillhorn\CAD\PP 60+00 - 65+00.dwg ---- 11/24/2015 1:00 PM ---- AZUser

S:\2013 Projects\13-359 Fort Wayne - Maplecrest Road State to Stillhorn\CAD\PP 65+00 - 70+00.dwg ---- 11/24/2015 1:19 PM ---- AZuser



ALL R/W DESCRIBED FROM LINE "A" EXCEPT AS SHOWN LINE "PR-1" TO BE CONSTRUCTED

- NOTE:
- SEE TOPO NOTES AND PROPOSED DESIGN INFORMATION ON CONSTRUCTION DETAIL SHEETS.
 - SEE STATIONS AND OFFSETS FOR R/W AND TEMP. R/W ON CONSTRUCTION DETAIL SHEETS.



A&Z ENGINEERING
 9017 Coldwater Road, Suite 500
 Fort Wayne, IN 46825
 260.485.7077
 www.az-engineering.net

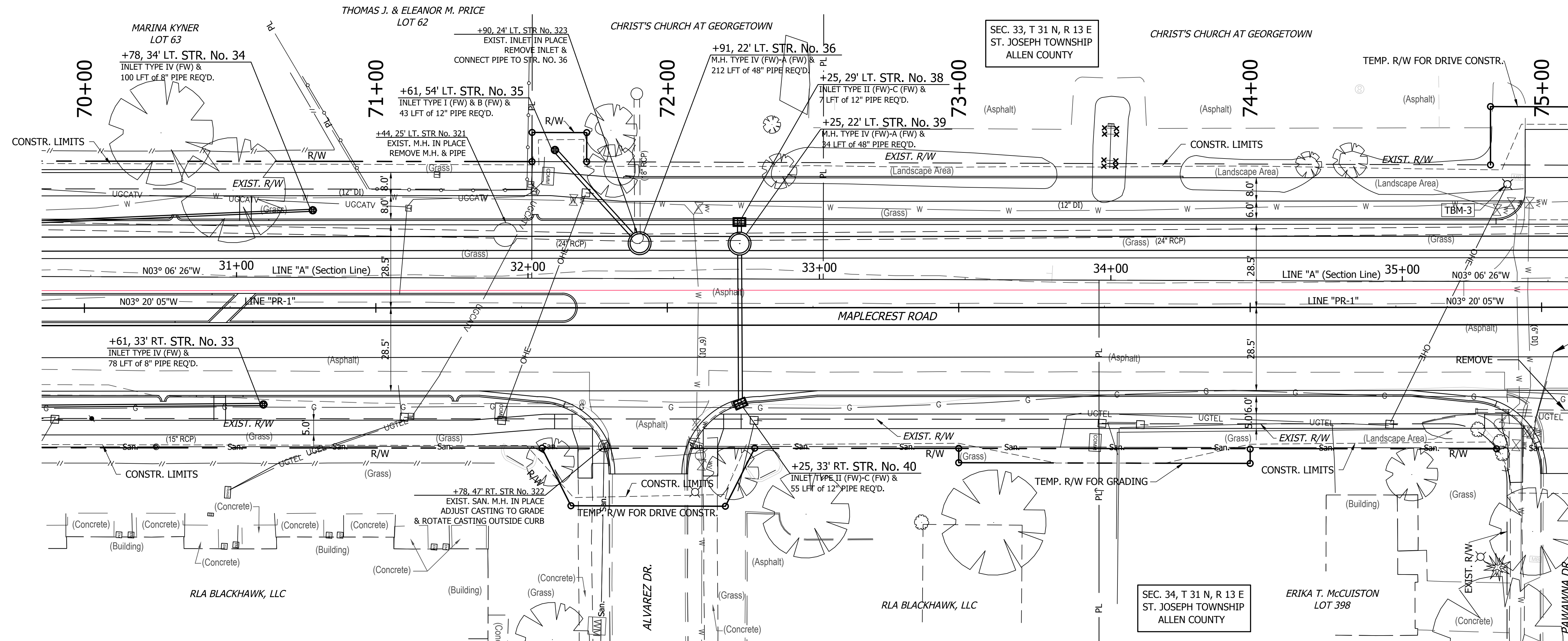
PRELIMINARY USE ONLY
NOT FOR CONSTRUCTION

RECOMMENDED FOR APPROVAL
 DESIGN ENGINEER: DAJ
 CHECKED: CH
 DRAWN: PDH/ADS
 CHECKED: CH/WJZ

CITY OF FORT WAYNE
MAPLECREST ROAD IMPROVEMENTS

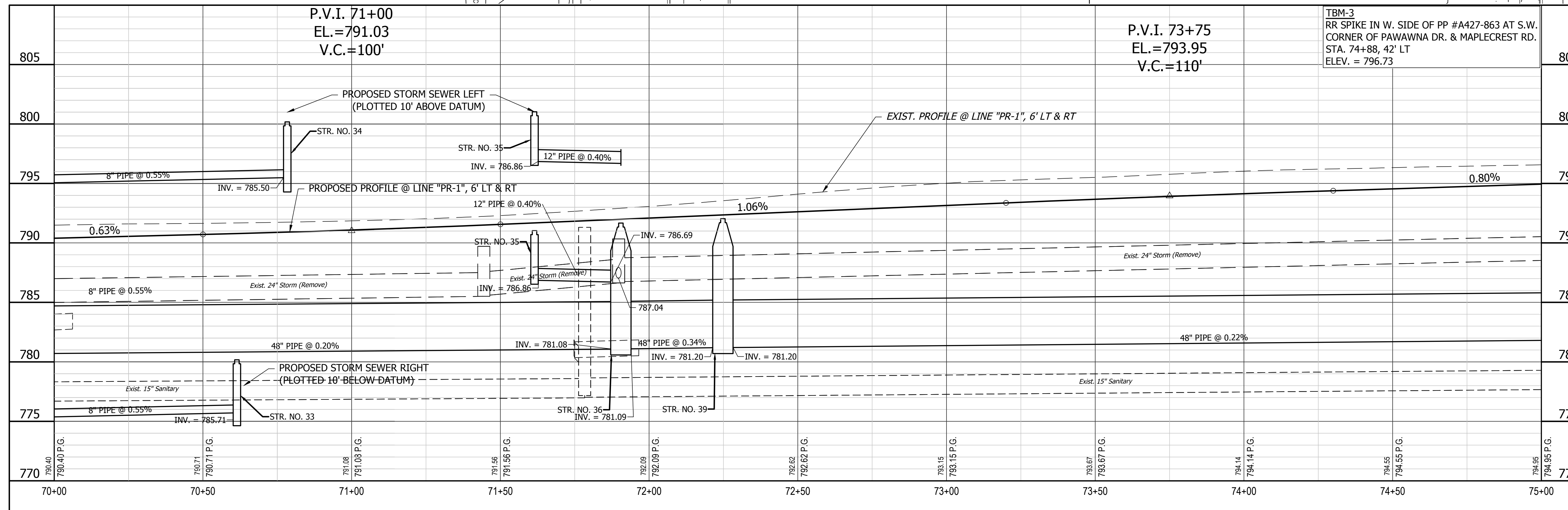
PLAN & PROFILE
 LINE PR-1

HORIZONTAL SCALE 1" = 20'	
VERTICAL SCALE 1" = 5'	
DESIGNATION 1173162	SHEETS 27 of 1
CONTRACT R35622	PROJECT NUMBER 1173162



ALL R/W DESCRIBED FROM LINE "A" EXCEPT AS SHOWN LINE "PR-1" TO BE CONSTRUCTED

- NOTE:
- SEE TOPO NOTES AND PROPOSED DESIGN INFORMATION ON CONSTRUCTION DETAIL SHEETS.
 - SEE STATIONS AND OFFSETS FOR R/W AND TEMP. R/W ON CONSTRUCTION DETAIL SHEETS.



S:\2013 Projects\13-359 Fort Wayne - Maplecreek Road State to Stillborn\CAD\PP 70+00 - 75+00.dwg --- 11/24/2015 1:48 PM --- AZUser

A&Z ENGINEERING
 9017 Coldwater Road, Suite 500
 Fort Wayne, IN 46825
 260.485.7077
 www.az-engineering.net

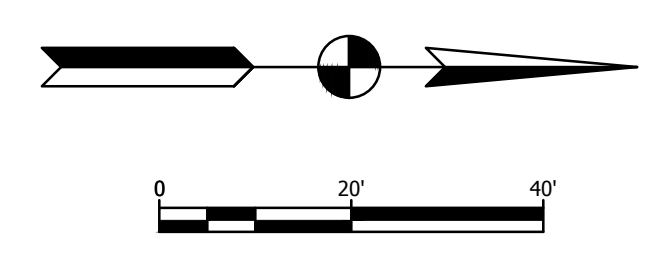
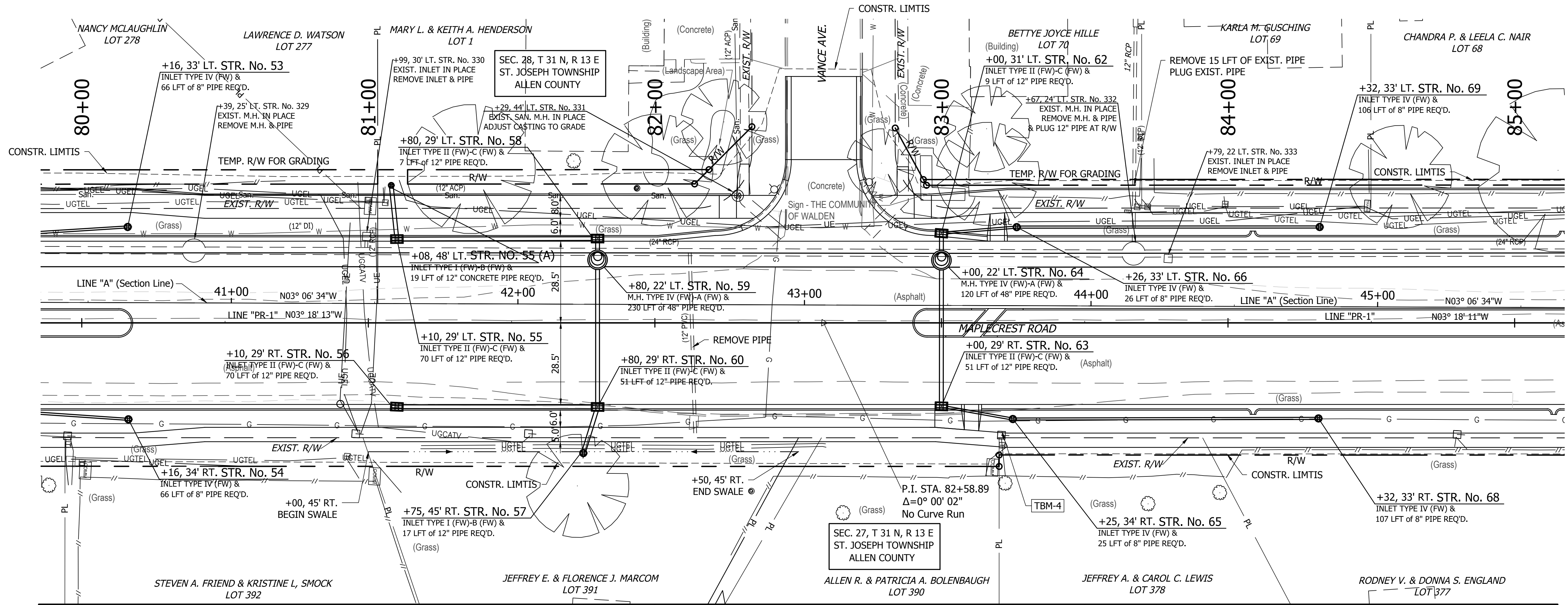
PRELIMINARY USE ONLY
NOT FOR CONSTRUCTION

RECOMMENDED FOR APPROVAL
 DESIGN ENGINEER: DAJ
 CHECKED: CH
 DRAWN: PDH/ADS
 CHECKED: CH/WJZ

CITY OF FORT WAYNE
MAPLECREEK ROAD IMPROVEMENTS

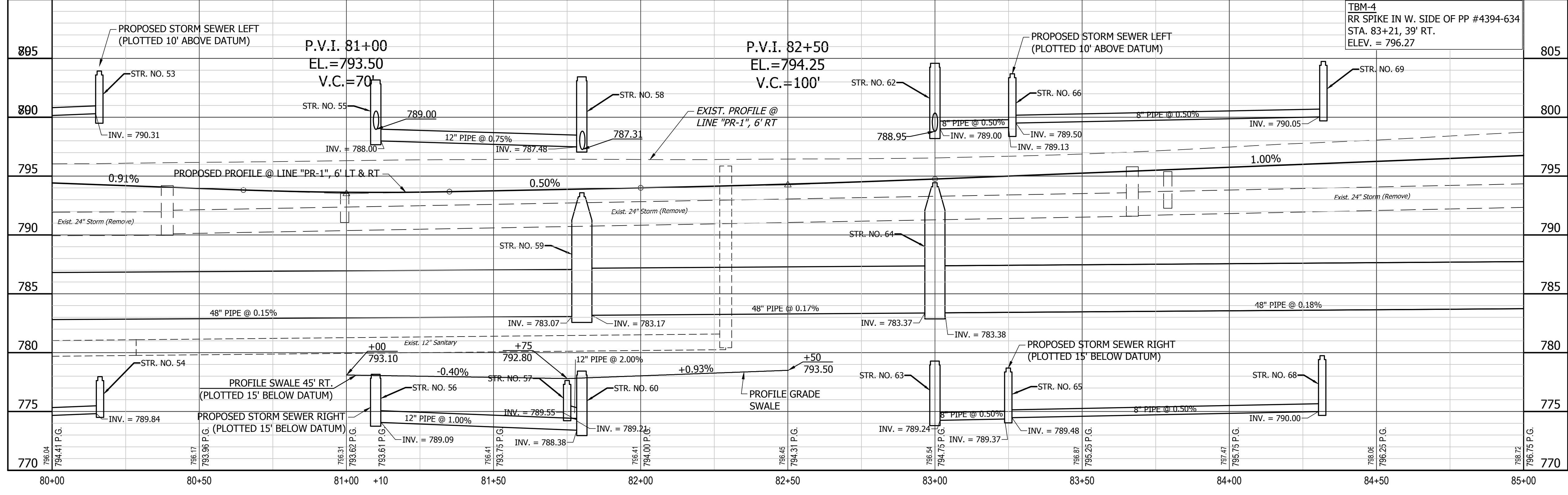
PLAN & PROFILE
 LINE PR-1

HORIZONTAL SCALE 1" = 20'	
VERTICAL SCALE 1" = 5'	
DESIGNATION 1173162	SHEETS 28 of
CONTRACT R35622	PROJECT NUMBER 1173162



ALL R/W DESCRIBED FROM LINE "A"
EXCEPT AS SHOWN
LINE "PR-1" TO BE CONSTRUCTED

- NOTE:
- SEE TOPO NOTES AND PROPOSED DESIGN INFORMATION ON CONSTRUCTION DETAIL SHEETS.
 - SEE STATIONS AND OFFSETS FOR R/W AND TEMP. R/W ON CONSTRUCTION DETAIL SHEETS.



S:\2013 Projects\13-359 Fort Wayne - Maplecrest Road State to Stillhorn\CAD\PP 80+00 - 85+00.dwg ---- 11/30/2015 1:52 PM ---- AZUser

A&Z ENGINEERING
 9017 Coldwater Road, Suite 500
 Fort Wayne, IN 46825
 260.485.7077
 www.az-engineering.net

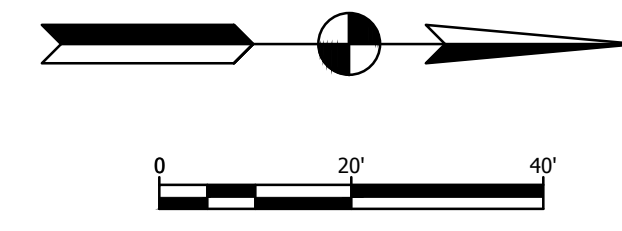
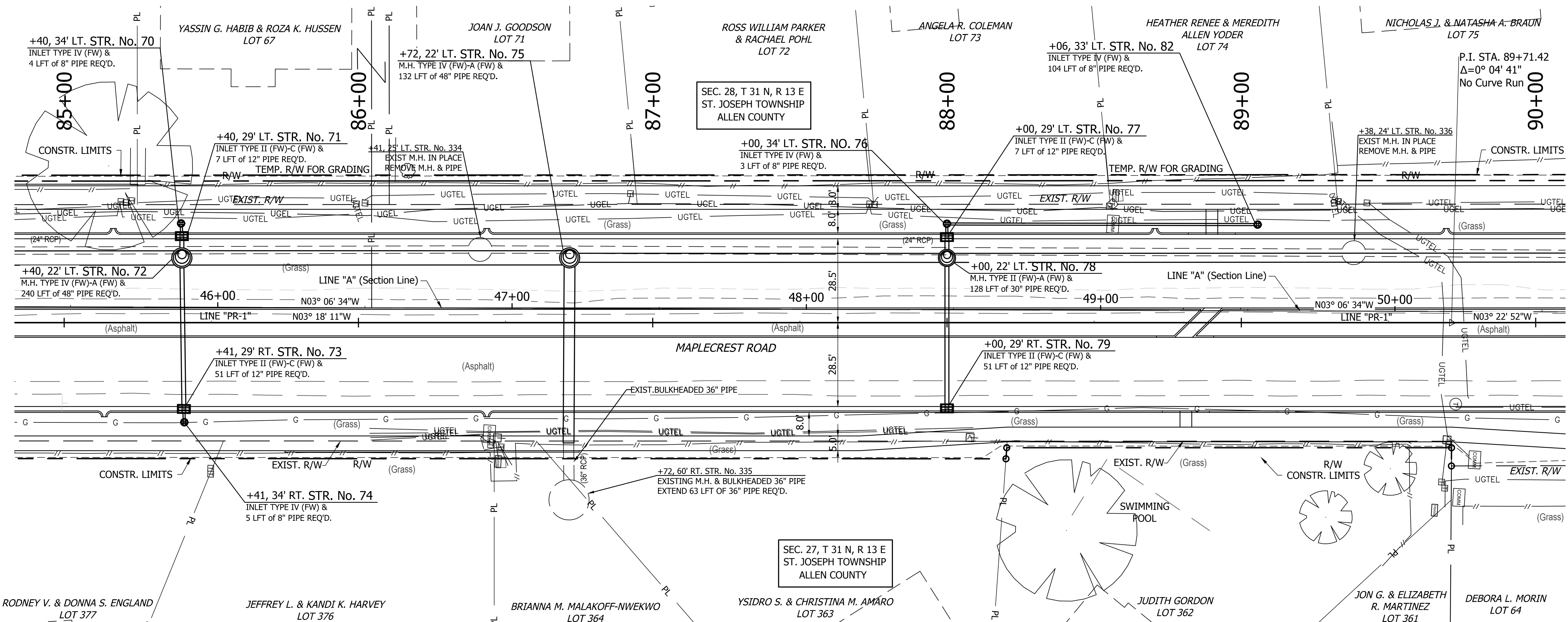
PRELIMINARY USE ONLY
NOT FOR CONSTRUCTION

RECOMMENDED FOR APPROVAL
 DESIGN ENGINEER: [Signature]
 CHECKED: CH

CITY OF FORT WAYNE
MAPLECREST ROAD IMPROVEMENTS

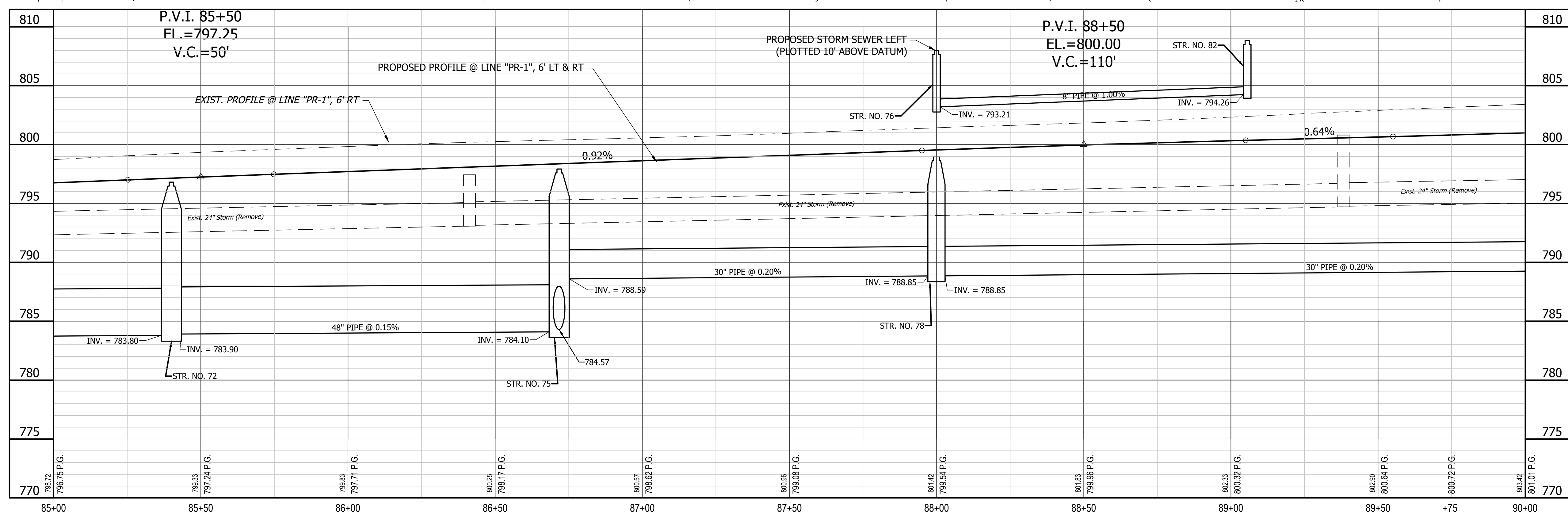
PLAN & PROFILE
 LINE PR-1

HORIZONTAL SCALE 1" = 20'	
VERTICAL SCALE 1" = 5'	
DESIGNATION 1173162	SHEETS 30 of
CONTRACT R35622	PROJECT NUMBER 1173162



ALL R/W DESCRIBED FROM LINE "A" EXCEPT AS SHOWN LINE "PR-1" TO BE CONSTRUCTED

- NOTE:
- SEE TOPO NOTES AND PROPOSED DESIGN INFORMATION ON CONSTRUCTION DETAIL SHEETS.
 - SEE STATIONS AND OFFSETS FOR R/W AND TEMP. R/W ON CONSTRUCTION DETAIL SHEETS.



S:\2013 Projects\13-359 Fort Wayne - Maplecreek Road State to Stillhorn\CAD\PP 85+00 - 90+00.dwg --- 11/24/2015 3:41 PM --- AZUser

A&Z ENGINEERING
 9017 Coldwater Road, Suite 500
 Fort Wayne, IN 46825
 260.485.7077
 www.az-engineering.net

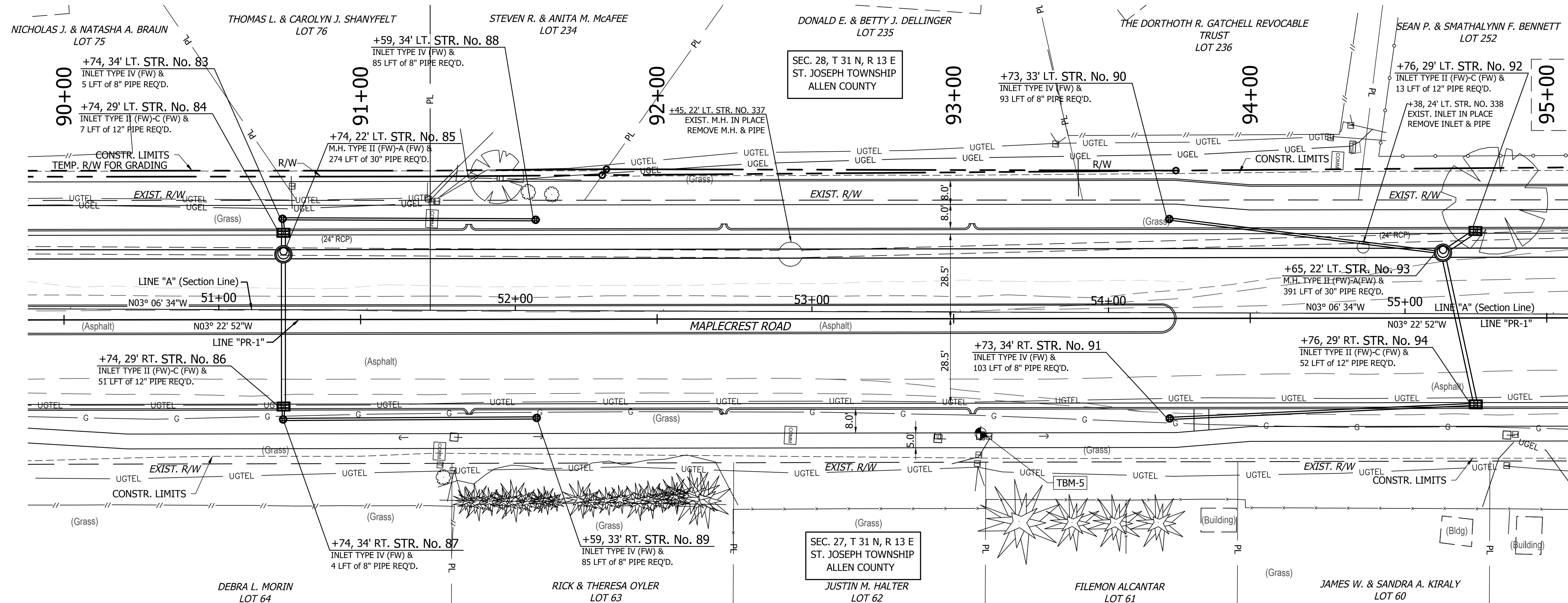
PRELIMINARY USE ONLY
NOT FOR CONSTRUCTION

RECOMMENDED FOR APPROVAL
 DESIGN ENGINEER: DAJ
 CHECKED: CH
 DRAWN: PDH/ADS
 CHECKED: CH/WJZ

CITY OF FORT WAYNE
MAPLECREEK ROAD IMPROVEMENTS

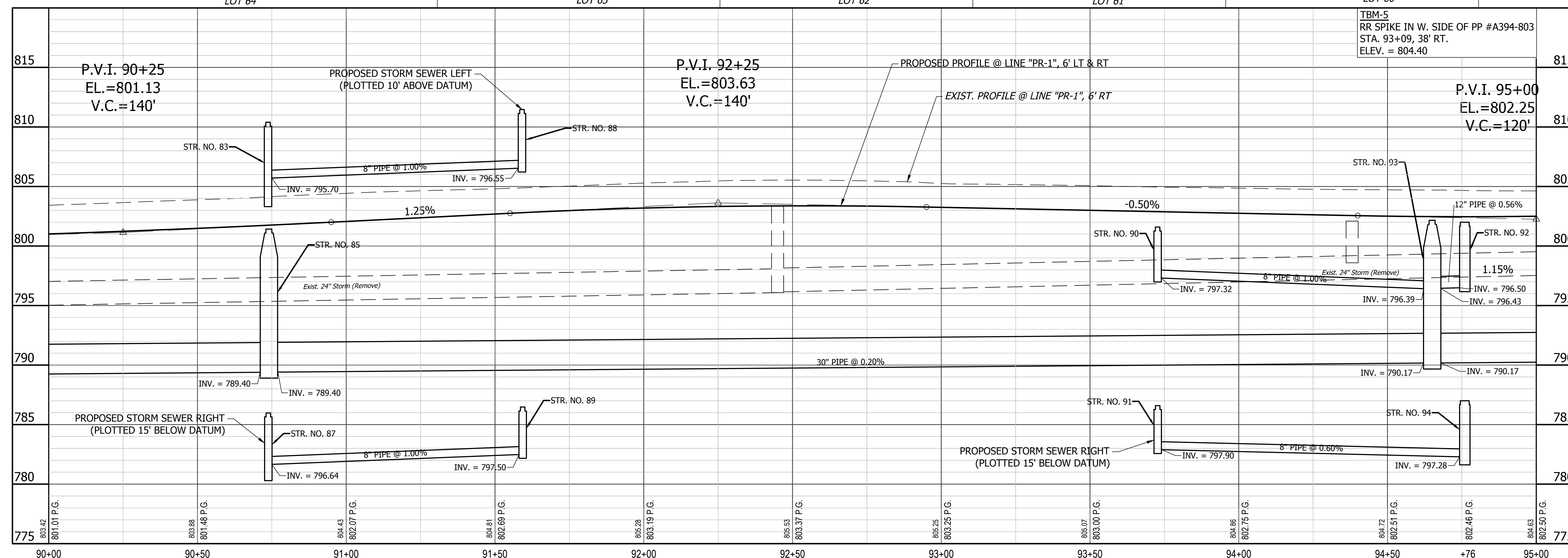
PLAN & PROFILE
 LINE PR-1

HORIZONTAL SCALE 1" = 20'	SHEETS 31 of
VERTICAL SCALE 1" = 5'	PROJECT NUMBER 1173162
DESIGNATION 1173162	
CONTRACT R35622	



ALL R/W DESCRIBED FROM LINE "A" EXCEPT AS SHOWN LINE "PR-1" TO BE CONSTRUCTED

- NOTE:
- SEE TOPO NOTES AND PROPOSED DESIGN INFORMATION ON CONSTRUCTION DETAIL SHEETS.
 - SEE STATIONS AND OFFSETS FOR R/W AND TEMP. R/W ON CONSTRUCTION DETAIL SHEETS.



S:\2013 Projects\13-359 Fort Wayne - Maplecrest Road State to Stillhorn\CAD\PP 90+00 - 95+00.dwg ---- 11/25/2015 7:38 AM ---- AZUser

A&Z ENGINEERING
 9017 Coldwater Road, Suite 500
 Fort Wayne, IN 46825
 260.485.7077
 www.az-engineering.net

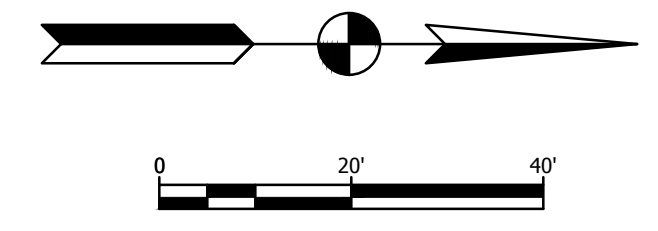
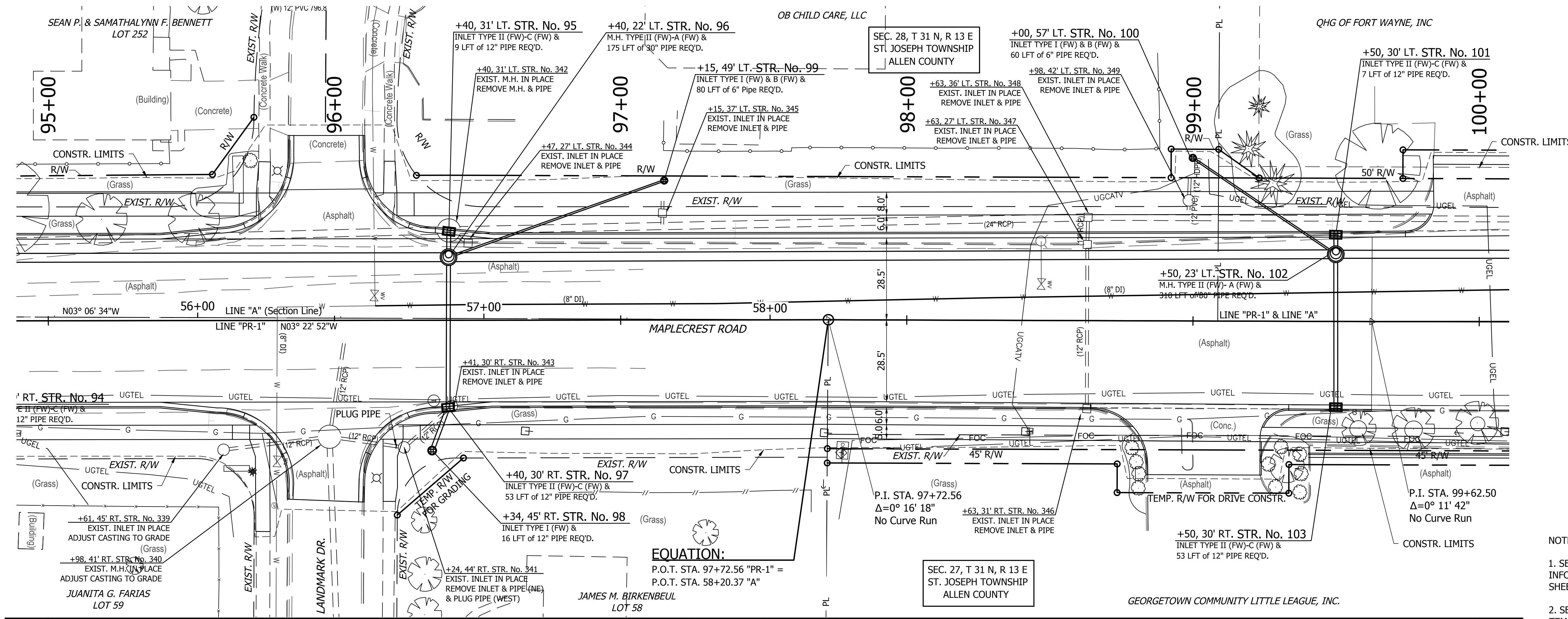
PRELIMINARY USE ONLY
NOT FOR CONSTRUCTION

RECOMMENDED FOR APPROVAL
 DESIGN ENGINEER: DAJ
 CHECKED: CH
 CHECKED: CH/WJZ

CITY OF FORT WAYNE
MAPLECREST ROAD IMPROVEMENTS

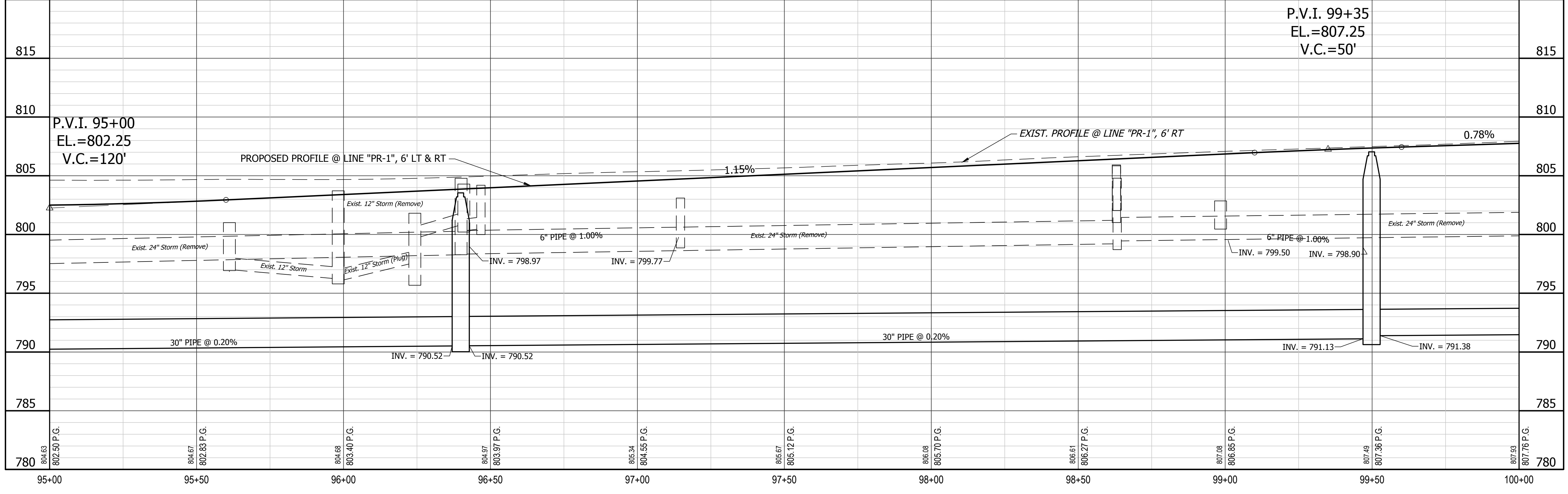
PLAN & PROFILE
 LINE PR-1

HORIZONTAL SCALE	1" = 20'
VERTICAL SCALE	1" = 5'
DESIGNATION	1173162
CONTRACT	R35622
SHEETS	32 of 1
PROJECT NUMBER	1173162



ALL R/W DESCRIBED FROM LINE "A" EXCEPT AS SHOWN LINE "PR-1" TO BE CONSTRUCTED

- NOTE:
- SEE TOPO NOTES AND PROPOSED DESIGN INFORMATION ON CONSTRUCTION DETAIL SHEETS.
 - SEE STATIONS AND OFFSETS FOR R/W AND TEMP. R/W ON CONSTRUCTION DETAIL SHEETS.



S:\2013 Projects\13-359 Fort Wayne - Maplecreek Road State to Stillborn\CAD\PP 95+00 - 100+00.dwg ---- 11/30/2015 2:15 PM ---- AZuser

A&Z ENGINEERING
 9017 Coldwater Road, Suite 500
 Fort Wayne, IN 46825
 260.485.7077
 www.az-engineering.net

PRELIMINARY USE ONLY
NOT FOR CONSTRUCTION

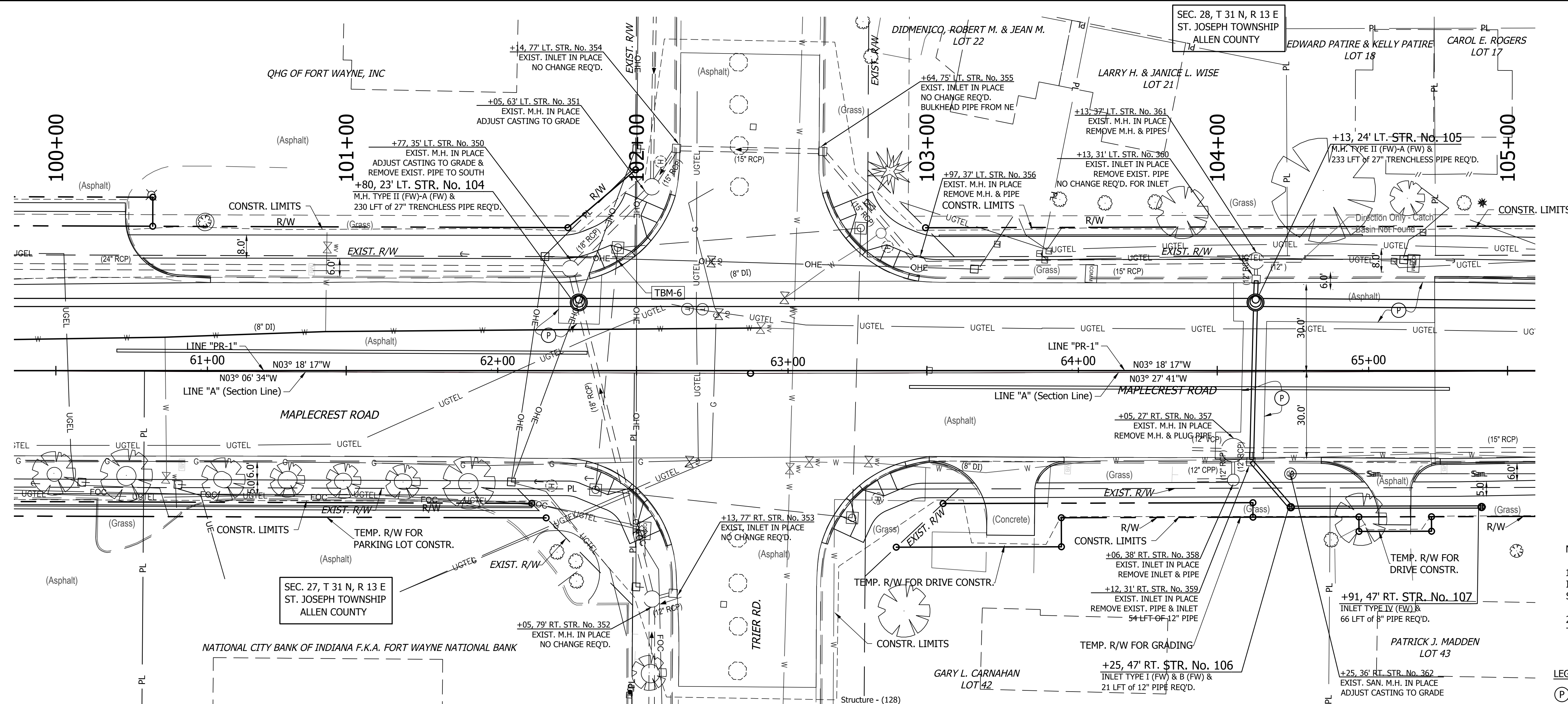
RECOMMENDED FOR APPROVAL
 DESIGN ENGINEER: DAJ
 CHECKED: CH
 CHECKED: CH/WJZ

**CITY OF FORT WAYNE
 MAPLECREST ROAD IMPROVEMENTS**

PLAN & PROFILE
 LINE PR-1

HORIZONTAL SCALE 1" = 20'	
VERTICAL SCALE 1" = 5'	
DESIGNATION 1173162	SHEETS 33 of
CONTRACT R35622	PROJECT NUMBER 1173162

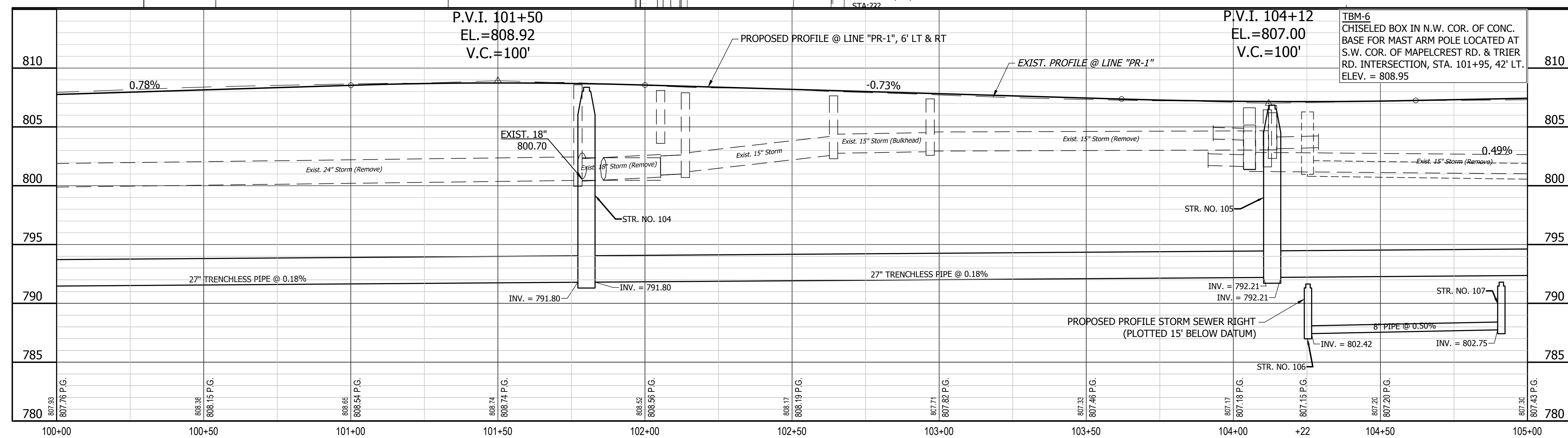
S:\2013 Projects\13-359 Fort Wayne - Maplecrest Road State to Stillhorn\CAD\PP-100+00 - 105+00.dwg ---- 11/30/2015 3:00 PM ---- AZUser



ALL R/W DESCRIBED FROM LINE "A" EXCEPT AS SHOWN LINE "PR-1" TO BE CONSTRUCTED

- NOTE:
- SEE TOPO NOTES AND PROPOSED DESIGN INFORMATION ON CONSTRUCTION DETAIL SHEETS.
 - SEE STATIONS AND OFFSETS FOR R/W AND TEMP. R/W ON CONSTRUCTION DETAIL SHEETS.

LEGEND
 (P) HMA FOR STRUCTURE INSTALLATION, TYPE C



A&Z ENGINEERING
 9017 Coldwater Road, Suite 500
 Fort Wayne, IN 46825
 260.485.7077
 www.az-engineering.net

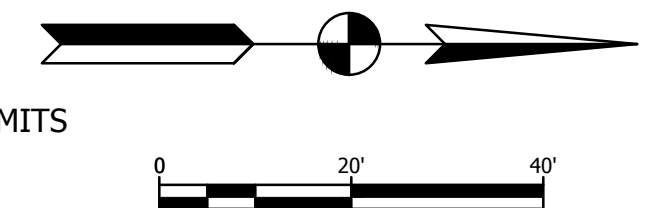
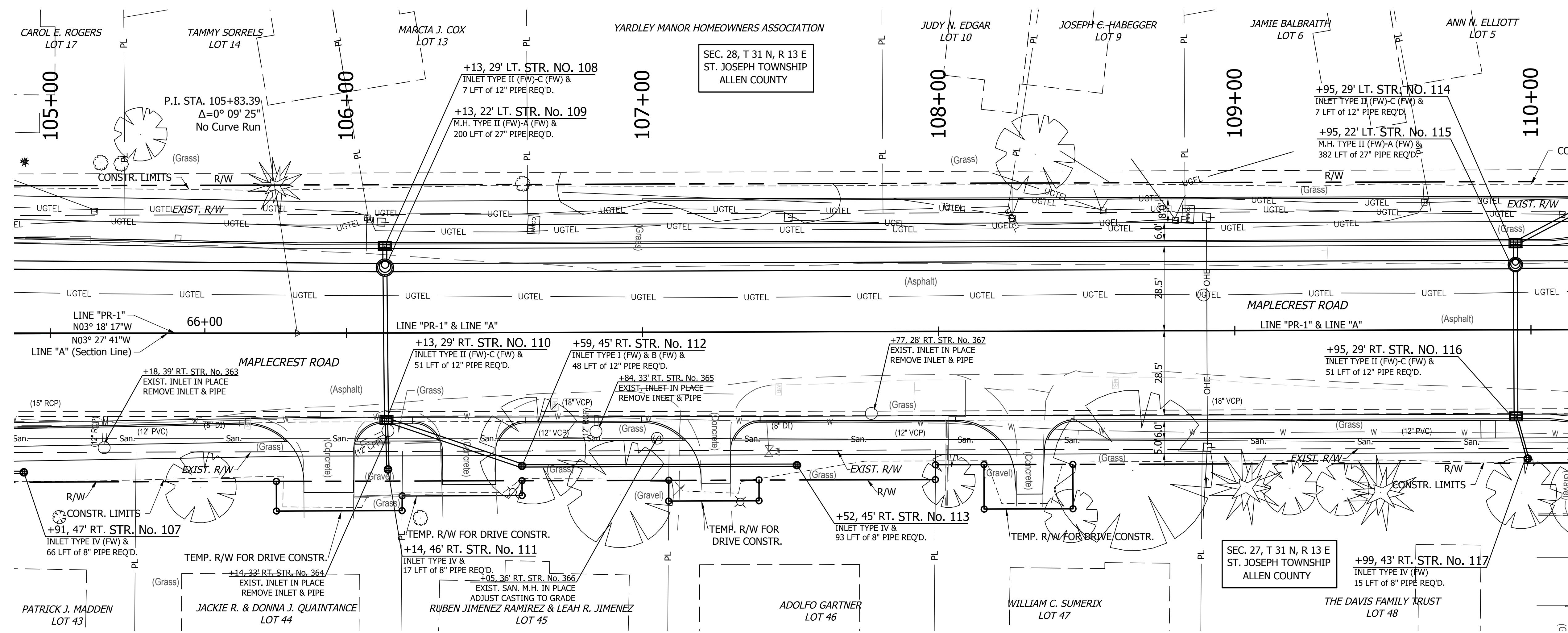
PRELIMINARY USE ONLY
NOT FOR CONSTRUCTION

RECOMMENDED FOR APPROVAL
 DESIGN ENGINEER: [Signature]
 CHECKED: CH
 CHECKED: CH/WJZ

CITY OF FORT WAYNE
MAPLECREST ROAD IMPROVEMENTS

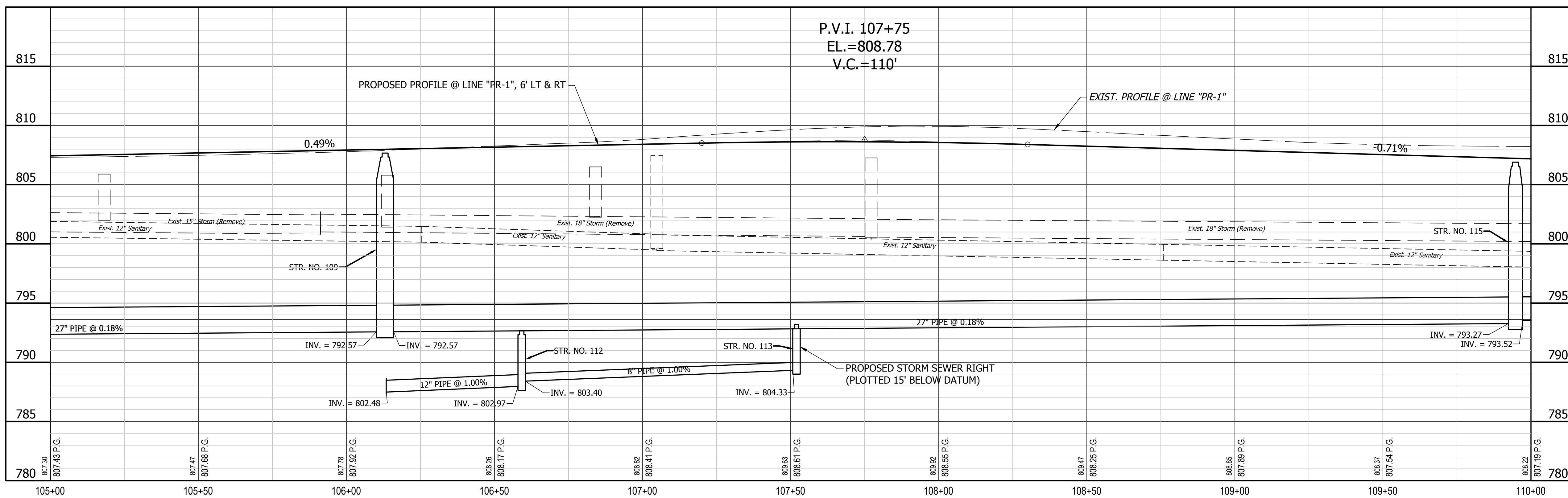
PLAN & PROFILE
 LINE PR-1

HORIZONTAL SCALE	1" = 20'
VERTICAL SCALE	1" = 5'
DESIGNATION	1173162
CONTRACT	R35622
SHEETS	34 of
PROJECT NUMBER	1173162



ALL R/W DESCRIBED FROM LINE "A" EXCEPT AS SHOWN LINE "PR-1" TO BE CONSTRUCTED

- NOTE:
- SEE TOPO NOTES AND PROPOSED DESIGN INFORMATION ON CONSTRUCTION DETAIL SHEETS.
 - SEE STATIONS AND OFFSETS FOR R/W AND TEMP. R/W ON CONSTRUCTION DETAIL SHEETS.



S:\2013 Projects\13-359 Fort Wayne - Maplecrest Road State to Stillhorn\CAD\PP-105+00 - 110+00.dwg --- 11/30/2015 3:06 PM --- AZUser

A&Z ENGINEERING
 9017 Coldwater Road, Suite 500
 Fort Wayne, IN 46825
 260.485.7077
 www.az-engineering.net

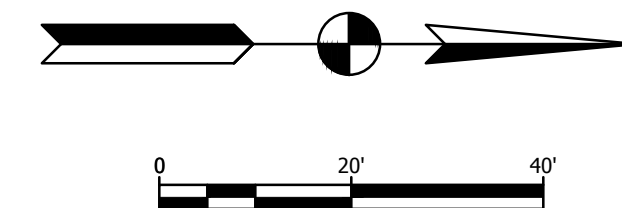
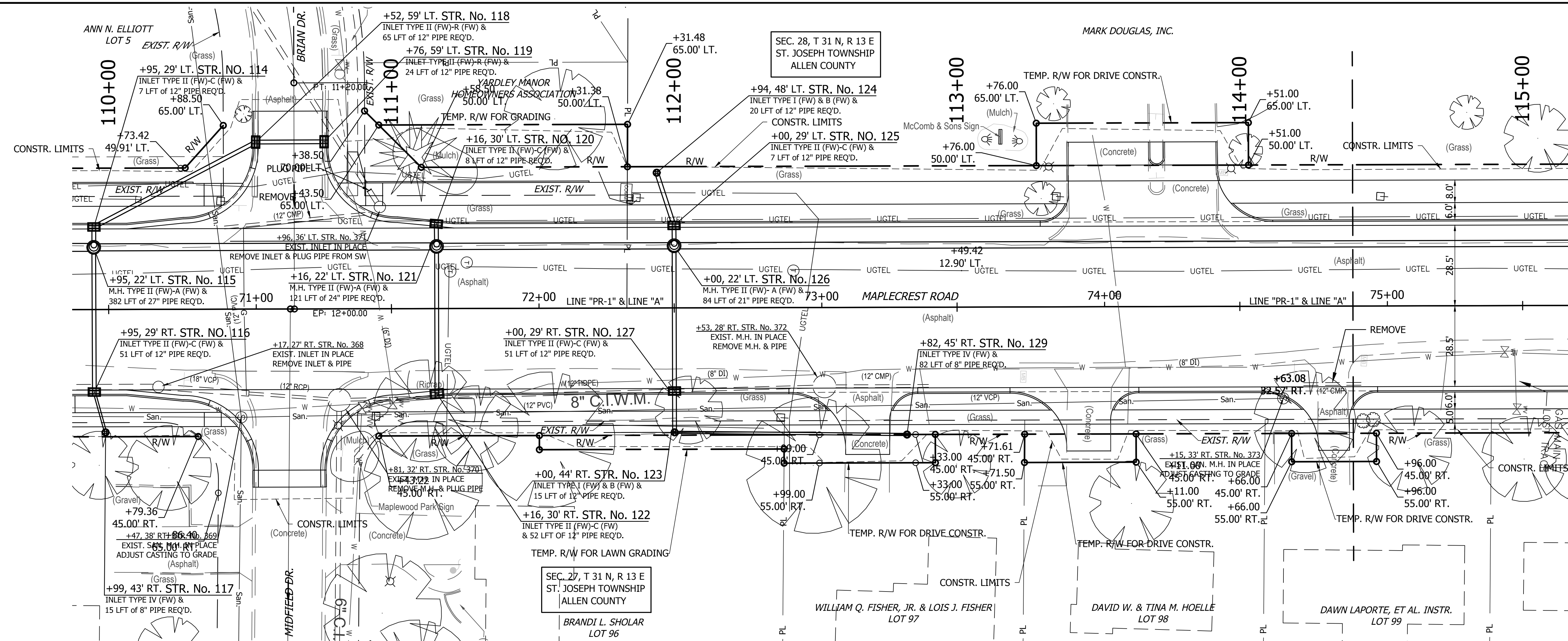
PRELIMINARY USE ONLY
NOT FOR CONSTRUCTION

RECOMMENDED FOR APPROVAL
 DESIGN ENGINEER: DAJ
 CHECKED: CH
 DRAWN: PDH/ADS
 CHECKED: CH/WJZ

CITY OF FORT WAYNE
MAPLECREST ROAD IMPROVEMENTS

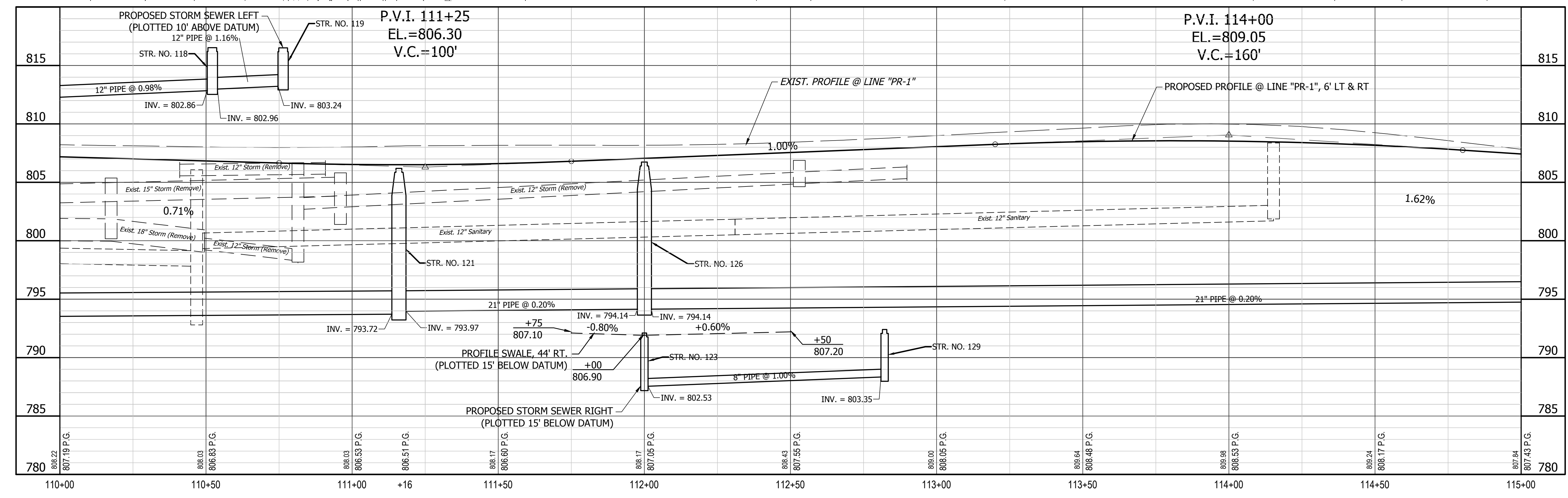
PLAN & PROFILE
 LINE PR-1

HORIZONTAL SCALE	1" = 20'
VERTICAL SCALE	1" = 5'
DESIGNATION	1173162
CONTRACT	R35622
SHEETS	35 of
PROJECT NUMBER	1173162



ALL R/W DESCRIBED FROM LINE "A" EXCEPT AS SHOWN LINE "PR-1" TO BE CONSTRUCTED

- NOTE:
1. SEE TOPO NOTES AND PROPOSED DESIGN INFORMATION ON CONSTRUCTION DETAIL SHEETS.
 2. SEE STATIONS AND OFFSETS FOR R/W AND TEMP. R/W ON CONSTRUCTION DETAIL SHEETS.



S:\2013 Projects\13-359 Fort Wayne - Maplecrest Road State to Stillborn\CAD\PP 110+00 - 115+00.dwg --- 11/30/2015 3:20 PM --- AZUser

A&Z ENGINEERING
 9017 Coldwater Road, Suite 500
 Fort Wayne, IN 46825
 260.485.7077
 www.az-engineering.net

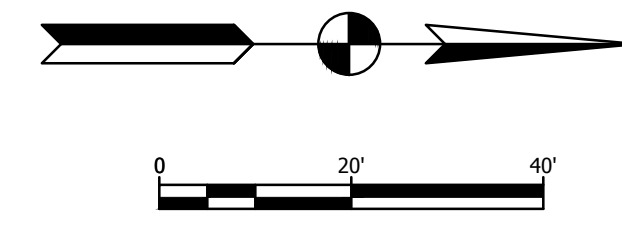
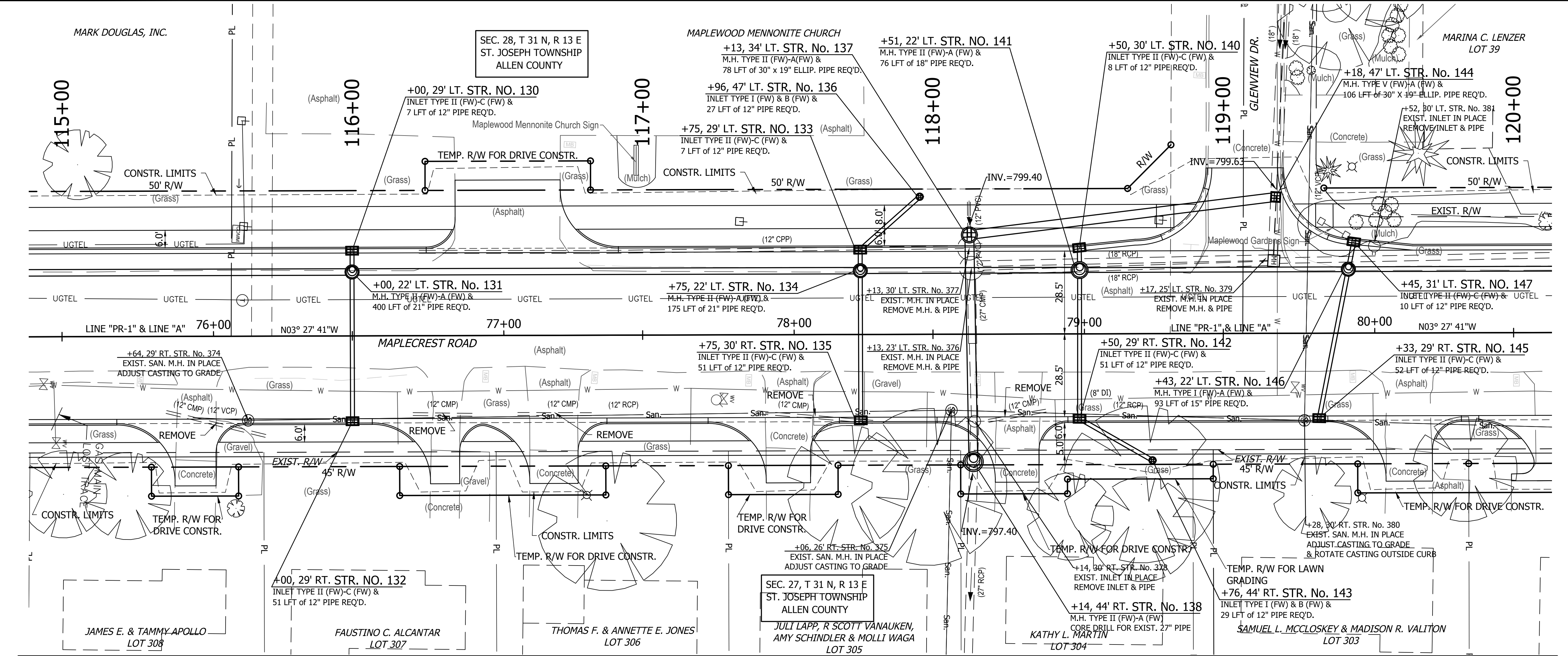
PRELIMINARY USE ONLY
NOT FOR CONSTRUCTION

RECOMMENDED FOR APPROVAL
 DESIGN ENGINEER: DAJ
 CHECKED: CH
 CHECKED: CH/WJZ

**CITY OF FORT WAYNE
 MAPLECREST ROAD IMPROVEMENTS**

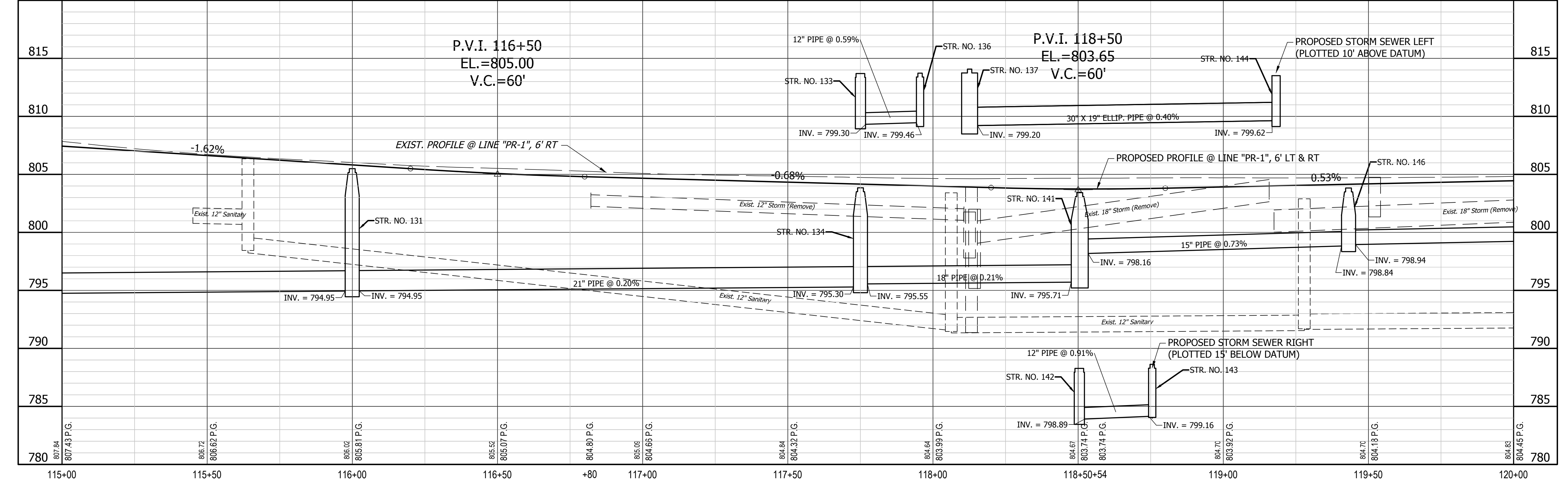
PLAN & PROFILE
 LINE PR-1

HORIZONTAL SCALE 1" = 20'	
VERTICAL SCALE 1" = 5'	
DESIGNATION 1173162	SHEETS 36 of
CONTRACT R35622	PROJECT NUMBER 1173162



ALL R/W DESCRIBED FROM LINE "A" EXCEPT AS SHOWN LINE "PR-1" TO BE CONSTRUCTED

- NOTE:
- SEE TOPO NOTES AND PROPOSED DESIGN INFORMATION ON CONSTRUCTION DETAIL SHEETS.
 - SEE STATIONS AND OFFSETS FOR R/W AND TEMP. R/W ON CONSTRUCTION DETAIL SHEETS.



S:\2013 Projects\13-359 Fort Wayne - Maplecrest Road State to Stillborn\CAD\PP-115+00 - 120+00.dwg ---- 11/30/2015 3:30 PM ---- AZUser

A&Z ENGINEERING
 9017 Coldwater Road, Suite 500
 Fort Wayne, IN 46825
 260.485.7077
 www.az-engineering.net

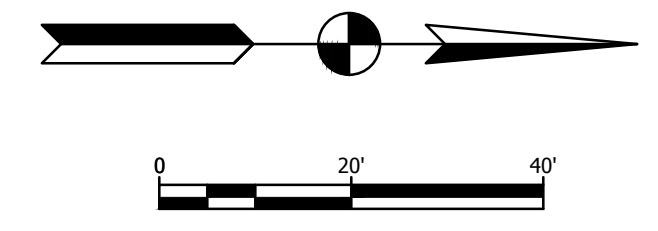
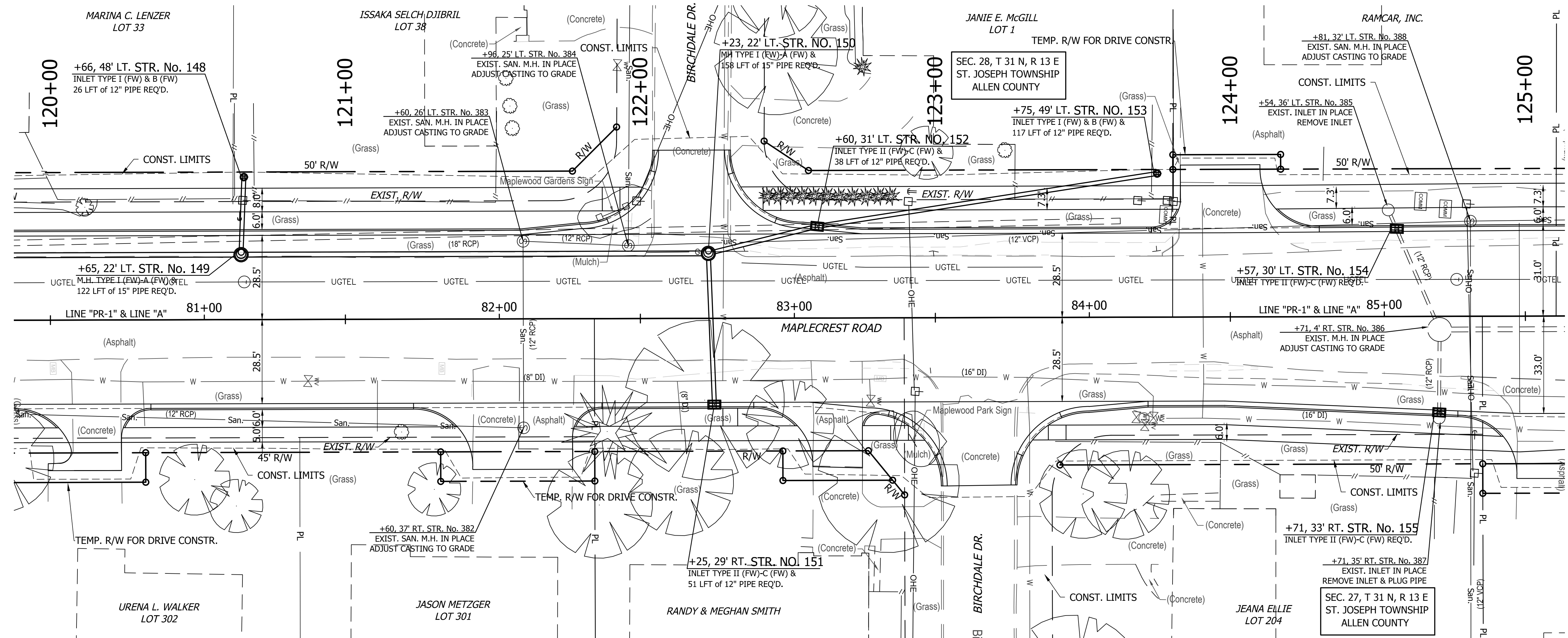
PRELIMINARY USE ONLY
NOT FOR CONSTRUCTION

RECOMMENDED FOR APPROVAL: _____
 DESIGN ENGINEER: DAJ
 CHECKED: CH
 CHECKED: CH/WJZ

**CITY OF FORT WAYNE
 MAPLECREST ROAD IMPROVEMENTS**

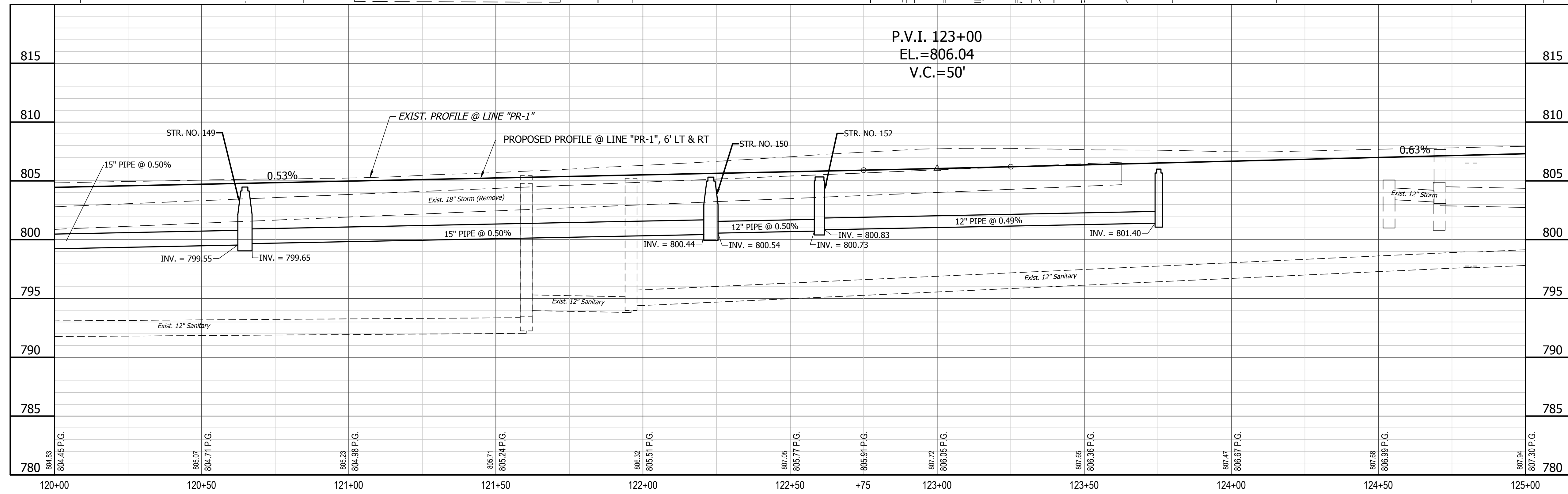
PLAN & PROFILE
 LINE PR-1

HORIZONTAL SCALE	1" = 20'
VERTICAL SCALE	1" = 5'
DESIGNATION	1173162
CONTRACT	R35622
SHEETS	37 of
PROJECT NUMBER	1173162



ALL R/W DESCRIBED FROM LINE "M" EXCEPT AS SHOWN
LINE "PR-1" TO BE CONSTRUCTED

- NOTE:
- SEE TOPO NOTES AND PROPOSED DESIGN INFORMATION ON CONSTRUCTION DETAIL SHEETS.
 - SEE STATIONS AND OFFSETS FOR R/W AND TEMP. R/W ON CONSTRUCTION DETAIL SHEETS.



S:\2013 Projects\13-359 Fort Wayne - Maplecrest Road State to Stillhorn\CAD\PP-120+00 - 125+00.dwg ---- 11/30/2015 3:42 PM ---- AZUser

A&Z ENGINEERING LLC
 9017 Coldwater Road, Suite 500
 Fort Wayne, IN 46825
 260.485.7077
 www.az-engineering.net

PRELIMINARY USE ONLY
NOT FOR CONSTRUCTION

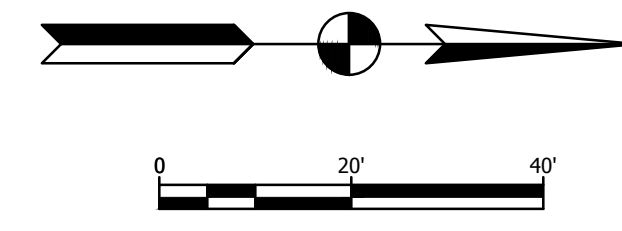
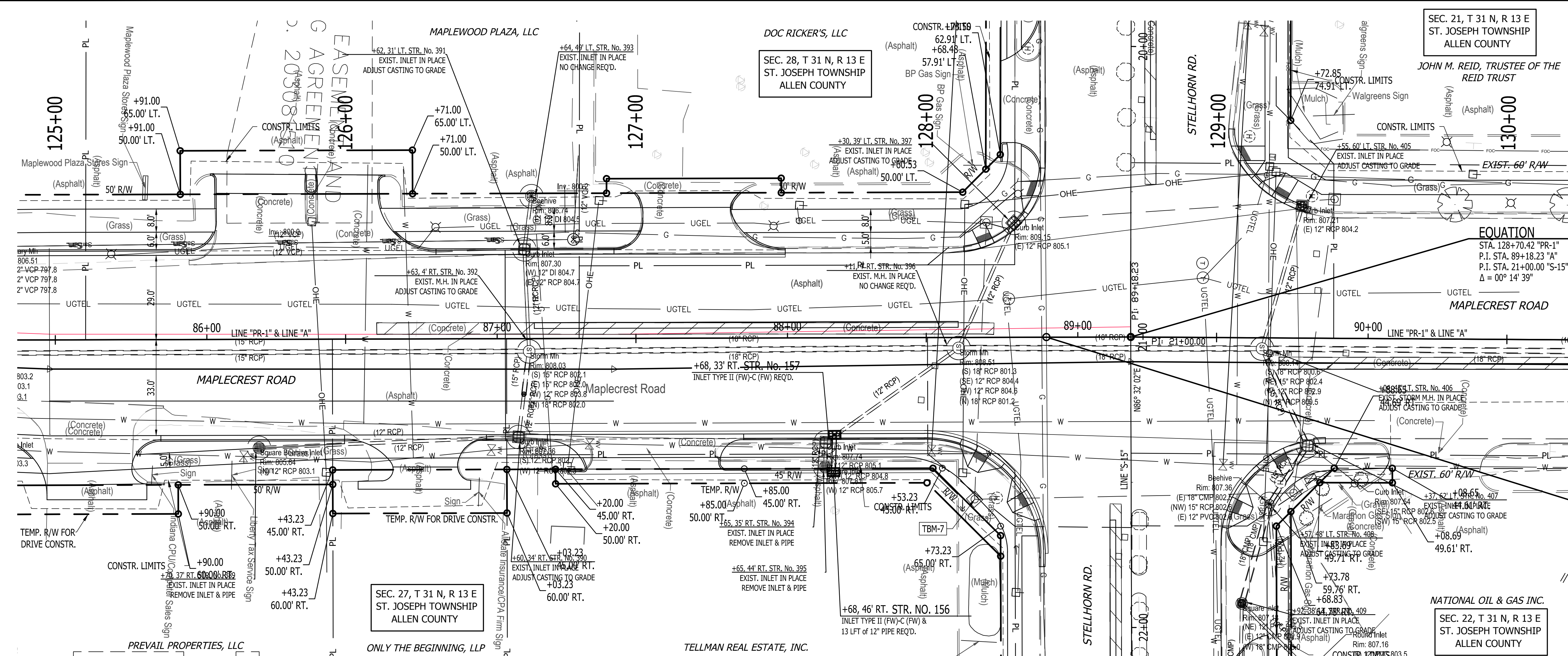
RECOMMENDED FOR APPROVAL
 DESIGN ENGINEER: DAJ
 CHECKED: CH
 DRAWN: PDH/ADS
 CHECKED: CH/WJZ

CITY OF FORT WAYNE
MAPLECREST ROAD IMPROVEMENTS

PLAN & PROFILE
 LINE PR-1

HORIZONTAL SCALE 1" = 20'	SHEETS 38 of
VERTICAL SCALE 1" = 5'	PROJECT NUMBER 1173162
DESIGNATION 1173162	
CONTRACT R35622	

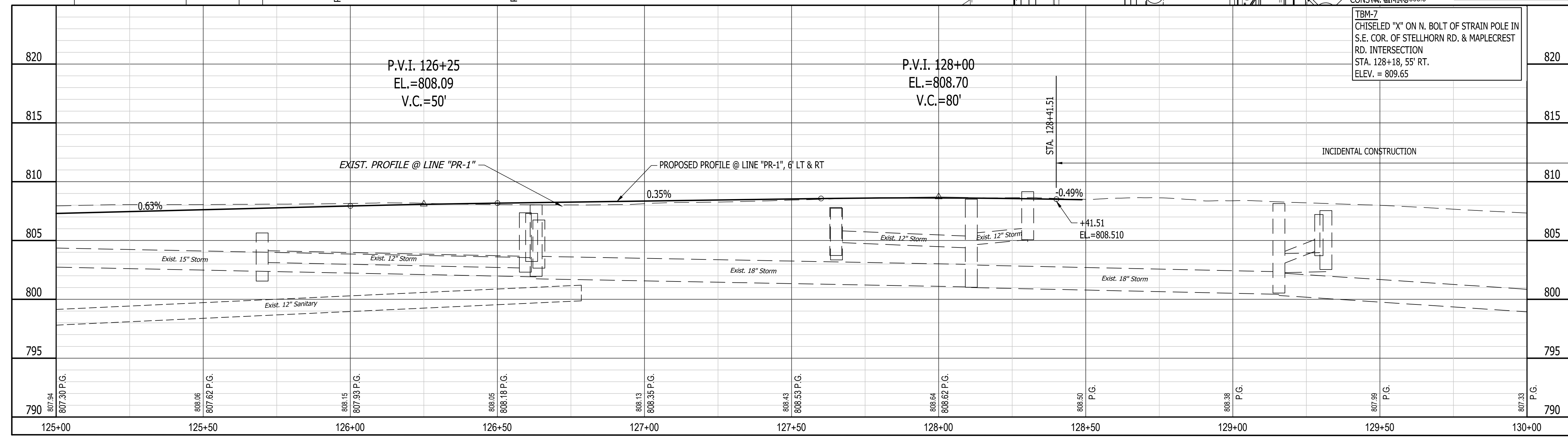
S:\2013 Projects\13-359 Fort Wayne - Maplecrest Road State to Stellhorn\CAD\PP-125+00 - 130+00.dwg --- 11/30/2015 3:52 PM --- AZUser



ALL R/W DESCRIBED FROM LINE "M" EXCEPT AS SHOWN LINE "PR-1" TO BE CONSTRUCTED

END PROJECT STA. 128+41.51 "PR-1"

- NOTE:
1. SEE TOPO NOTES AND PROPOSED DESIGN INFORMATION ON CONSTRUCTION DETAIL SHEETS.
 2. SEE STATIONS AND OFFSETS FOR R/W AND TEMP. R/W ON CONSTRUCTION DETAIL SHEETS.



A&Z ENGINEERING
 9017 Coldwater Road, Suite 500
 Fort Wayne, IN 46825
 260.485.7077
 www.az-engineering.net

**PRELIMINARY USE ONLY
 NOT FOR CONSTRUCTION**

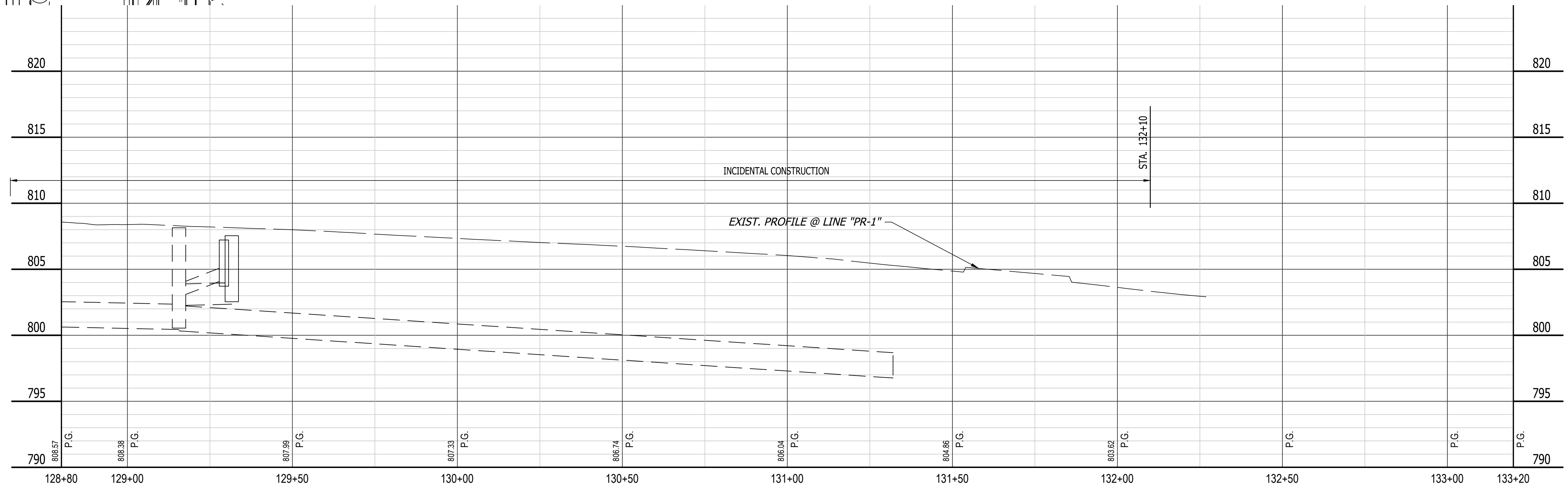
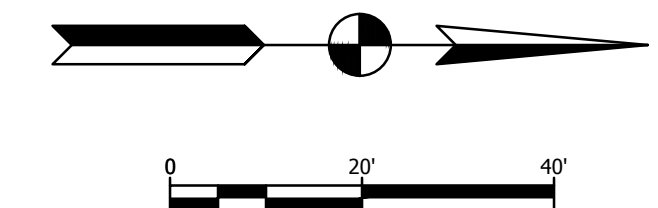
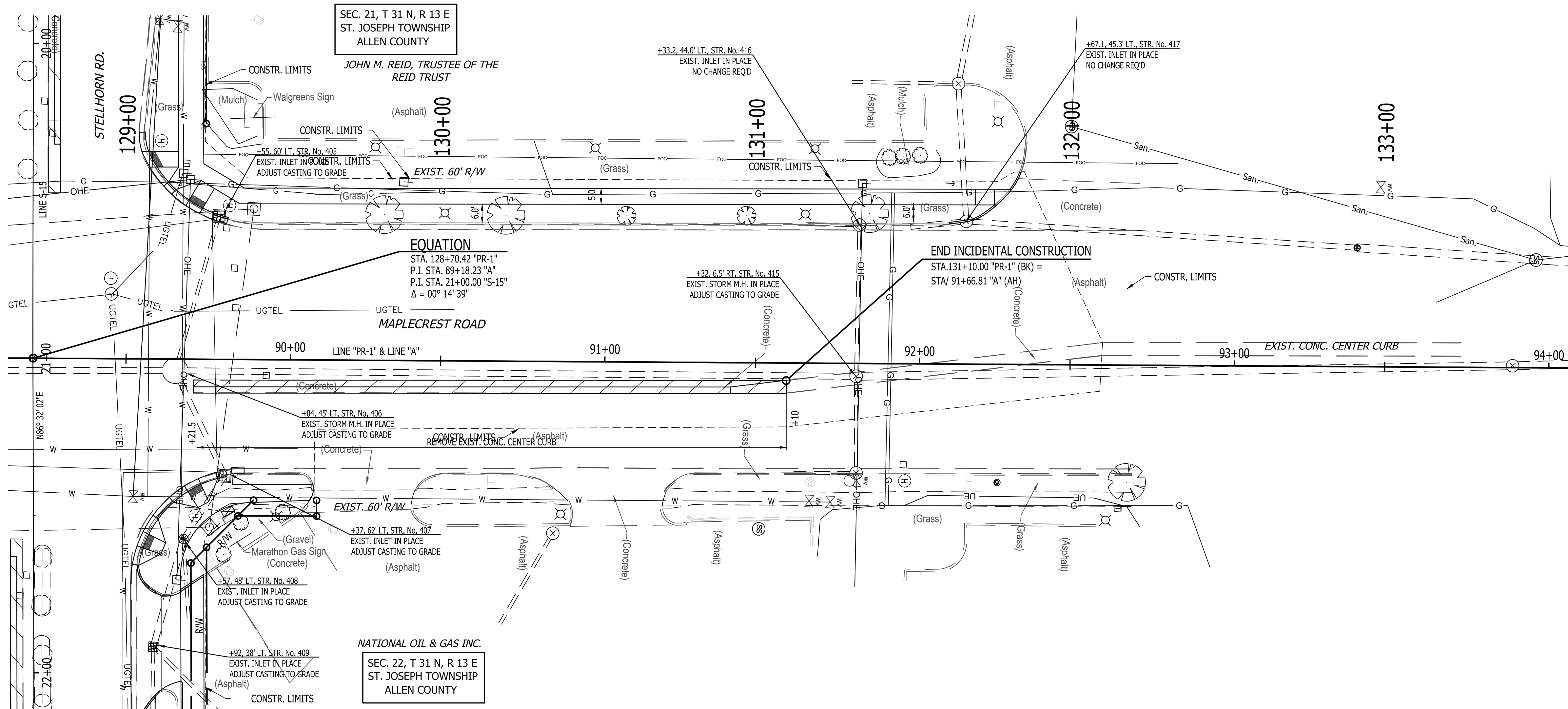
RECOMMENDED FOR APPROVAL
 DESIGN ENGINEER: DAJ
 CHECKED: CH
 CHECKED: CH/WJZ

**CITY OF FORT WAYNE
 MAPLECREST ROAD IMPROVEMENTS**

PLAN & PROFILE
 LINE PR-1

HORIZONTAL SCALE	1" = 20'
VERTICAL SCALE	1" = 5'
DESIGNATION	1173162
CONTRACT	R35622
SHEETS	39 of
PROJECT NUMBER	1173162

S:\2013 Projects\13-359 Fort Wayne - Maplecrest Road State to Stellhorn\CAD\PP-129+00 - 133+00.dwg --- 11/30/2015 4:04 PM --- AZuser



NOTE:
SEE TOPO NOTES AND PROPOSED DESIGN INFORMATION ON
CONSTRUCTION DETAIL SHEETS.

A&Z ENGINEERING
 9017 Coldwater Road, Suite 500
 Fort Wayne, IN 46825
 260.485.7077
 www.az-engineering.net

**PRELIMINARY USE ONLY
NOT FOR CONSTRUCTION**

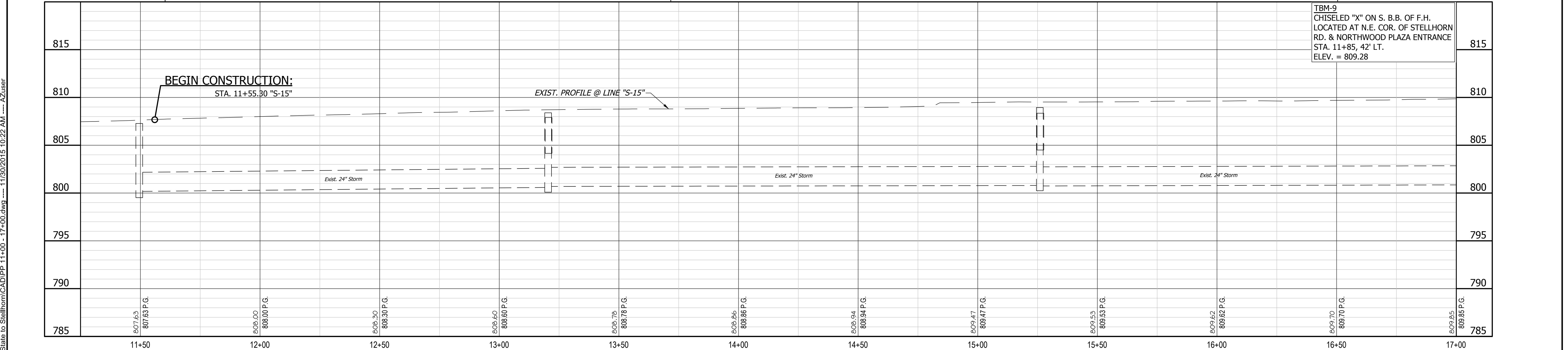
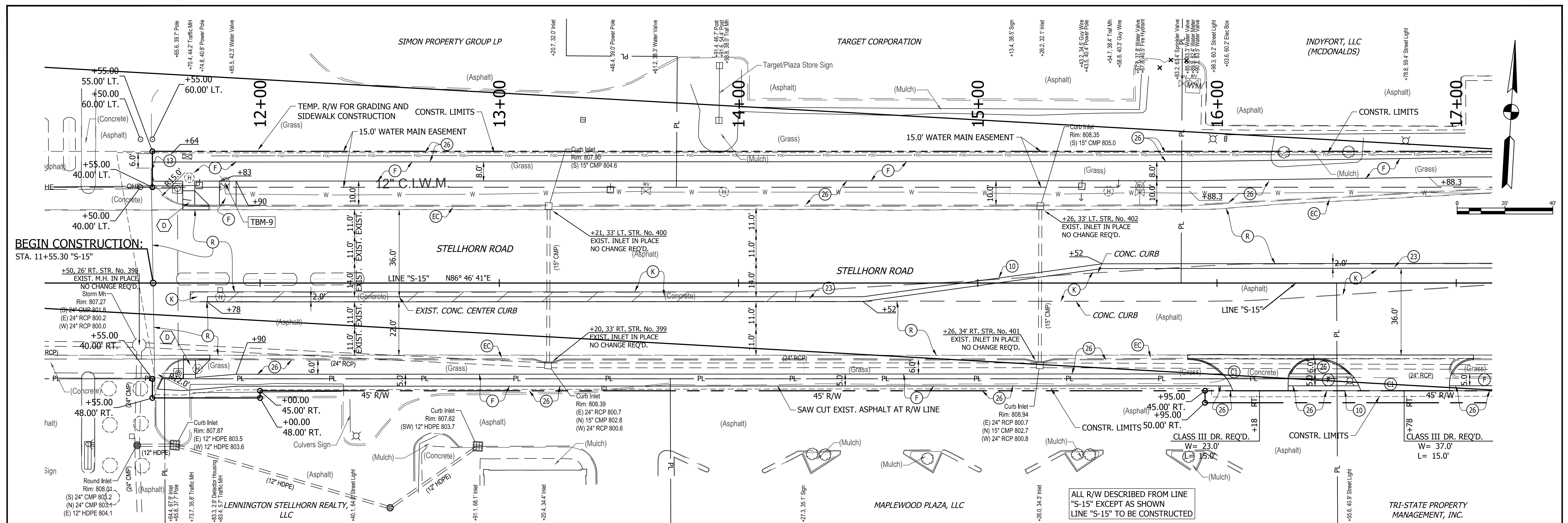
RECOMMENDED FOR APPROVAL
 DESIGN ENGINEER: DAJ
 CHECKED: CH
 DRAWN: PDH/ADS
 CHECKED: CH/WJZ

**CITY OF FORT WAYNE
MAPLECREST ROAD IMPROVEMENTS**

PLAN & PROFILE
 LINE PR-1

HORIZONTAL SCALE 1" = 20'	
VERTICAL SCALE 1" = 5'	
DESIGNATION 1173162	SHEETS 40 of
CONTRACT R35622	PROJECT NUMBER 1173162

S:\2013 Projects\13-359 Fort Wayne - Maplecrest Road State to Stellhorn\CAD\PP 11+00 - 17+00.dwg ---- 11/30/2015 10:22 AM ---- AZuser



- LEGEND**
- (B) HMA FOR APPROACH, 165 #/SY HMA SURFACE TYPE A ON 275 #/SY HMA INTERMEDIATE TYPE A ON SUBGRADE TREATMENT TYPE III
 - (C) PCPC FOR APPROACH, 9" SUBGRADE TREATMENT TYPE II
 - (EC) EXISTING, CONC. CURB AND GUTTER (TO REMAIN)
 - (F) CONCRETE SIDEWALK
 - (XX) CURB RAMP TYPE "XX"
 - (/ / /) CONCRETE PAVEMENT REMOVAL
 - (K) FULL DEPTH HMA PAVEMENT FOR MAINLINE 165 #/SY QC/QA-HMA, 3, 76, SURFACE 9.5 mm, ON 275 #/SY QC/QA-HMA, 3, 76, INTERMEDIATE 19.0 mm, ON XXX #/SY QC/QA-HMA, 3, 64, BASE 19.0 mm, ON XXX #/SY QC/QA-HMA, 5, 76, INTERMEDIATE, 19.0 mm, ON XXX #/SY QC/QA-HMA, 3, 64, BASE 19.0 mm, ON SUBGRADE TREATMENT TYPE II
 - (ME) MEET EXISTING
 - (R) HMA OVERLAY FOR MAINLINE 165 #/SY QC/QA-HMA, 3, 76, SURFACE, 9.5 mm, ON XXX #/SY QC/QA-HMA, 3, 76, INTERMEDIATE 19.0 mm, ON XXX ASPHALT SURFACE MILLING
 - (13) CONCRETE CURB
 - (23) CONCRETE CENTER CURB TYPE "D"
 - (26) SODDING (NURSERY)

A&Z ENGINEERING LLC
 9017 Coldwater Road, Suite 500
 Fort Wayne, IN 46825
 260.485.7077
 www.az-engineering.net

**PRELIMINARY USE ONLY
 NOT FOR CONSTRUCTION**

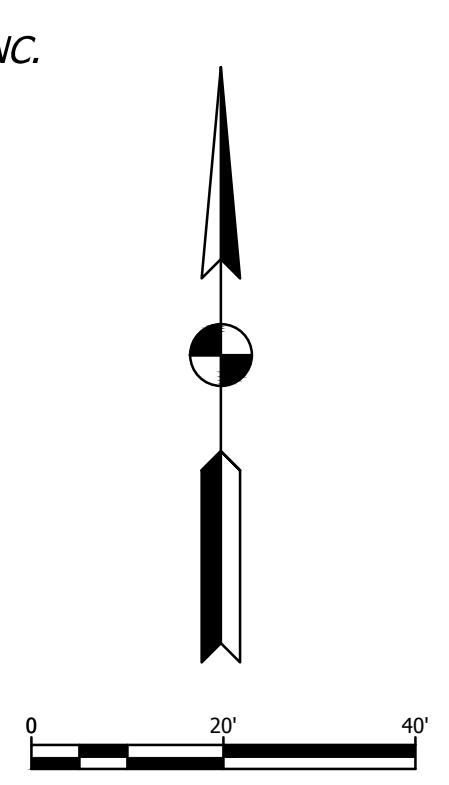
RECOMMENDED FOR APPROVAL
 DESIGN ENGINEER: DAJ
 CHECKED: WJZ
 CHECKED: CH

**CITY OF FORT WAYNE
 MAPLECREST ROAD IMPROVEMENTS**

PLAN & PROFILE
 LINE S-15

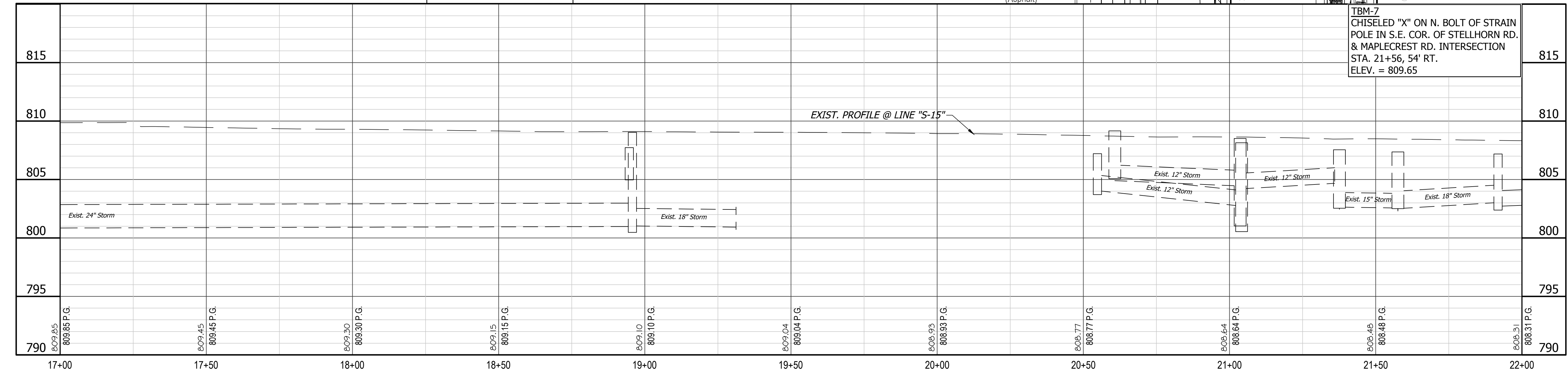
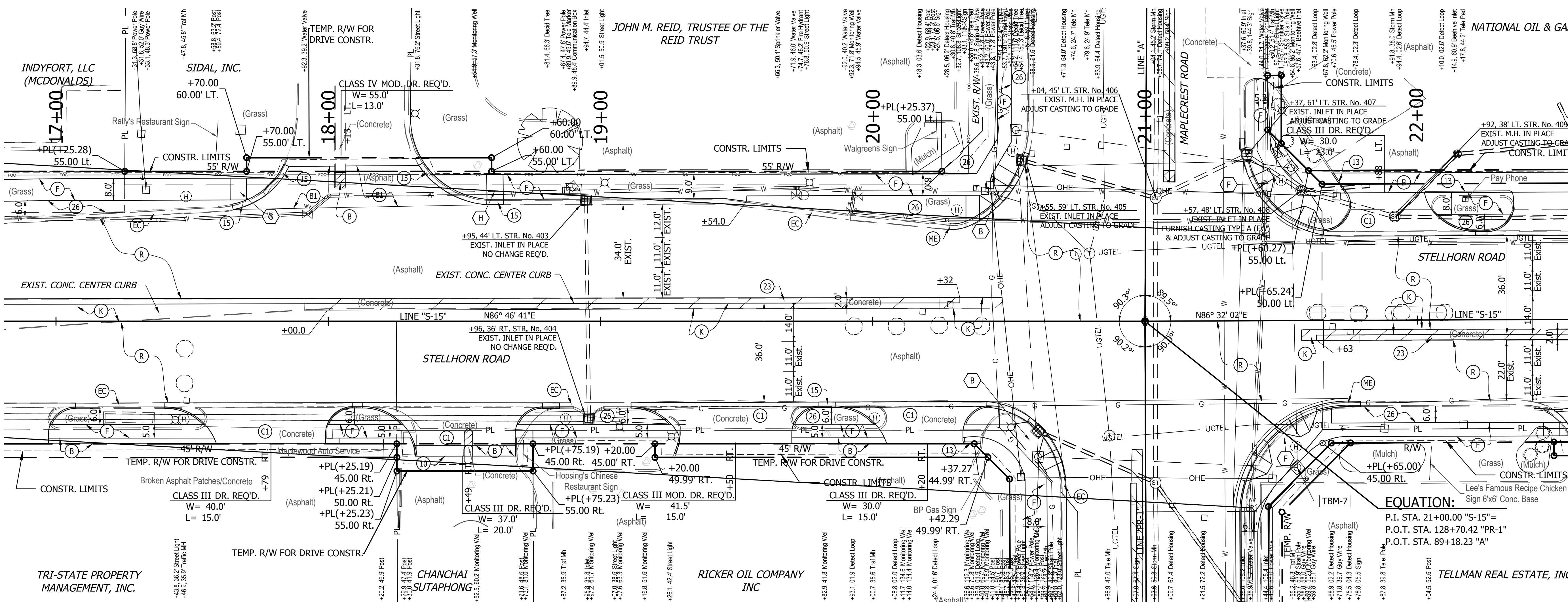
HORIZONTAL SCALE 1" = 20'	SHEETS 41 of
VERTICAL SCALE 1" = 5'	PROJECT NUMBER 1173162
DESIGNATION 1173162	
CONTRACT R35622	

TBM-9
 CHISELED "X" ON S. B.B. OF F.H.
 LOCATED AT N.E. COR. OF STELLHORN
 RD. & NORTHWOOD PLAZA ENTRANCE
 STA. 11+85, 42' LT.
 ELEV. = 809.28



NATIONAL OIL & GAS, INC.

JOHN M. REID, TRUSTEE OF THE REID TRUST



ALL R/W DESCRIBED FROM LINE "S-15" EXCEPT AS SHOWN LINE "S-15" TO BE CONSTRUCTED

LEGEND

- (B) HMA FOR APPROACH, 165 #/SY HMA SURFACE TYPE A ON 275 #/SY HMA INTERMEDIATE TYPE A ON SUBGRADE TREATMENT TYPE III
- (C) PCCP FOR APPROACH, 9" SUBGRADE TREATMENT TYPE II
- (B1) HMA FOR APPROACH, 165 #/SY HMA SURFACE, TYPE A ON VARIABLE DEPTH HMA INTERMEDIATE TYPE A
- (F) CONCRETE SIDEWALK
- (K) FULL DEPTH HMA PAVEMENT FOR MAINLINE 165 #/SY QC/QA-HMA, 3, 76, SURFACE 9.5 mm, ON 275 #/SY QC/QA-HMA, 3, 76, INTERMEDIATE 19.0 mm, ON XXX #/SY QC/QA-HMA, 3, 64, BASE 19.0 mm, ON XXX #/SY QC/QA-HMA, 5, 76, INTERMEDIATE, 19.0 mm, ON XXX #/SY QC/QA-HMA, 3, 64, BASE 19.0 mm, ON SUBGRADE TREATMENT TYPE II
- (ME) MEET EXISTING
- (R) HMA OVERLAY FOR MAINLINE 165 #/SY QC/QA-HMA, 3, 76, SURFACE, 9.5 mm, ON XXX #/SY QC/QA-HMA, 3, 76, INTERMEDIATE 19.0 mm, ON XXX ASPHALT SURFACE MILLING
- (13) CONCRETE CURB
- (23) CONCRETE CENTER CURB TYPE "D"
- (26) SODDING (NURSERY)
- (XX) CURB RAMP TYPE "XX"
- (Hatched Box) CONC. PAVEMENT REMOVAL

A&Z ENGINEERING
 9017 Coldwater Road, Suite 500
 Fort Wayne, IN 46825
 260.485.7077
 www.az-engineering.net

PRELIMINARY USE ONLY
NOT FOR CONSTRUCTION

RECOMMENDED FOR APPROVAL
 DESIGN ENGINEER: [Signature]
 CHECKED: WJZ
 CHECKED: CH

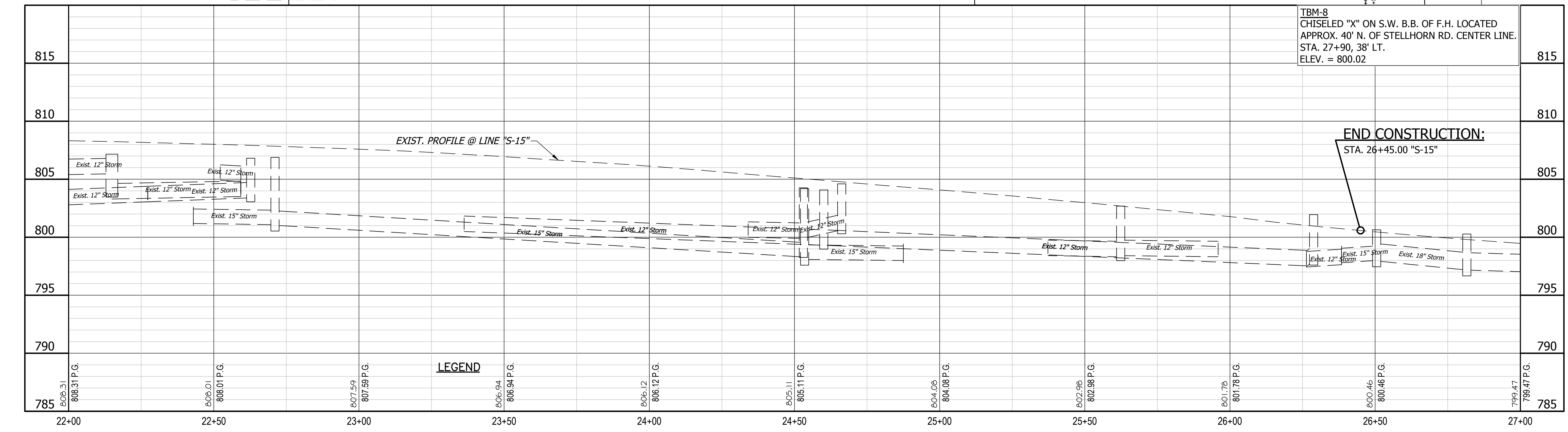
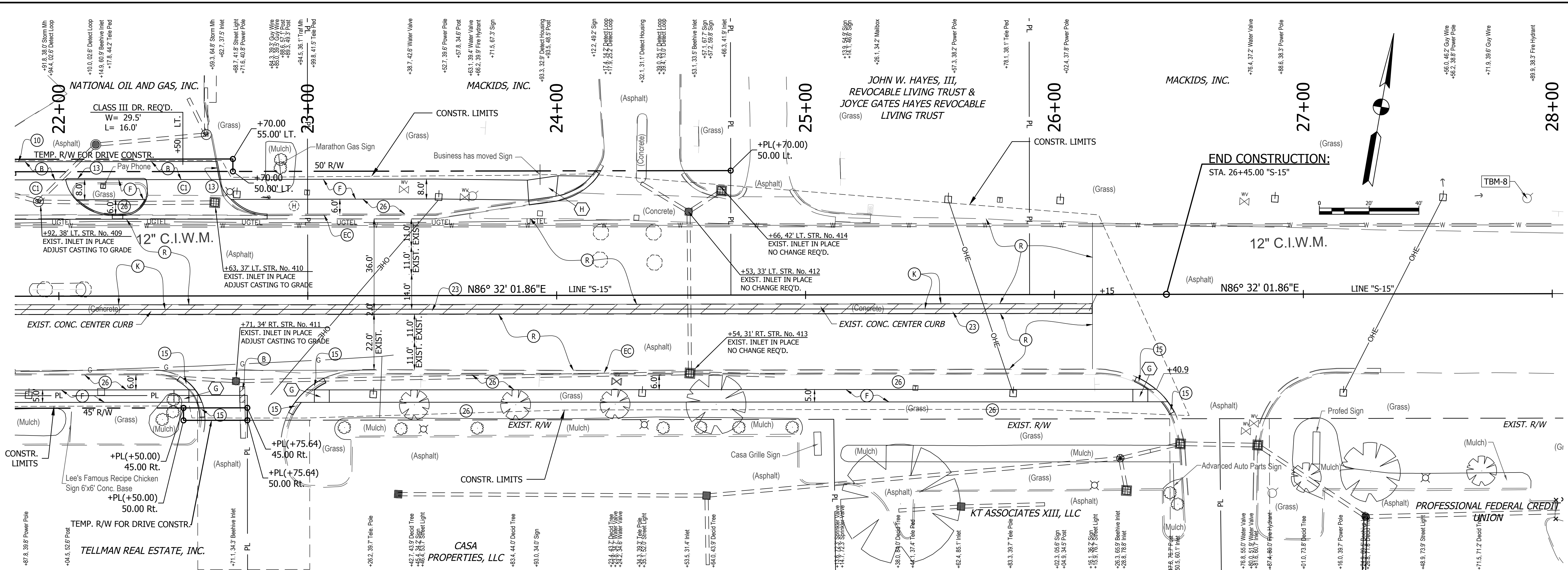
CITY OF FORT WAYNE
MAPLECREST ROAD IMPROVEMENTS

PLAN & PROFILE
 LINE S-15

HORIZONTAL SCALE	1" = 20'
VERTICAL SCALE	1" = 5'
DESIGNATION	1173162
CONTRACT	R35622
SHEETS	42 of
PROJECT NUMBER	1173162

S:\2013 Projects\13-359 Fort Wayne - Maplecrest Road State to Stellhorn\CAD\PP-17+00-22+00.dwg ---- 11/30/2015 10:25 AM ---- AZUser

S:\2013 Projects\13-359 Fort Wayne - Maplecrest Road State to Stellhorn\CAD\PP 22+00-28+00.dwg ---- 11/30/2015 10:36 AM ---- AZUser



- ALL R/W DESCRIBED FROM LINE "S-15" EXCEPT AS SHOWN LINE "S-15" TO BE CONSTRUCTED
- LEGEND**
- (B) HMA FOR APPROACH, 165 #/SY HMA SURFACE TYPE A ON SUBGRADE TREATMENT TYPE III
 - (EC) EXISTING, CONC. CURB AND GUTTER (TO REMAIN)
 - (F) CONCRETE SIDEWALK
 - (K) FULL DEPTH HMA PAVEMENT FOR MAINLINE 165 #/SY QC/QA-HMA, 3, 76, SURFACE 9.5 mm, ON 275 #/SY QC/QA-HMA, 3, 76, INTERMEDIATE 19.0 mm, ON XXX #/SY QC/QA-HMA, 3, 64, BASE 19.0 mm, ON XXX #/SY QC/QA-HMA, 5, 76, INTERMEDIATE 19.0 mm, ON SUBGRADE TREATMENT TYPE III
 - (R) HMA OVERLAY FOR MAINLINE 165 #/SY QC/QA-HMA, 3, 76, SURFACE 9.5 mm, ON XXX #/SY QC/QA-HMA, 3, 76, INTERMEDIATE 19.0 mm, ON XXX ASPHALT SURFACE MILLING
 - (10) SAW CUT, FULL DEPTH
 - (15) CONCRETE CURB AND GUTTER, MODIFIED (SEE DETAIL)
 - (26) SODDING (NURSERY)
 - (XX) CURB RAMP TYPE "XX"
 - (Hatched) CONCRETE PAVEMENT REMOVAL

A&Z ENGINEERING
 9017 Coldwater Road, Suite 500
 Fort Wayne, IN 46825
 260.485.7077
 www.az-engineering.net

PRELIMINARY USE ONLY
NOT FOR CONSTRUCTION

RECOMMENDED FOR APPROVAL
 DESIGN ENGINEER: DAJ
 CHECKED: WJZ
 DRAWN: PDH/ADS
 CHECKED: CH

**CITY OF FORT WAYNE
MAPLECREST ROAD IMPROVEMENTS**

PLAN & PROFILE
LINE S-15

HORIZONTAL SCALE 1" = 20'	SHEETS 43 of
VERTICAL SCALE 1" = 5'	PROJECT NUMBER 1173162
DESIGNATION 1173162	
CONTRACT R35622	